



Boundary









Boundary 22.7 ac

SOIL CODE	SOIL DESCRIPTION	ACRES	%	CAP
PaB	Parsons silt loam, 1 to 3 percent slopes	1.6	6.94	3s
ErD	Eram-Radley complex, 0 to 8 percent slopes	5.2	23.02	4e
DnB	Dennis silt loam, 1 to 3 percent slopes	15.9	70.04	2e
TOTALS		22.7	100%	2.53

Capability Legend

Increased Limitations and Hazards

Decreased Adaptability and Freedom of Choice Users

Land, Capability Class(non-irrigated)								
	1	2	3	4	5	6	7	8
'Wild Life'	•	•	•	•	•	•	•	•
Forestry	•	•	•	•	•	•	•	
Limited	•	•	•	•	•	•	•	
Moderate	•	•	•	•	•	•		
Intense	•	•	•	•	•			
Limited	•	•	•	•				
Moderate	•	•	•					
Intense	•	•						
Very Intense	•							

Grazing Cultivation

(c) climatic limitations (e) susceptibility to erosion

(s) soil limitations within the rooting zone (w) excess of water