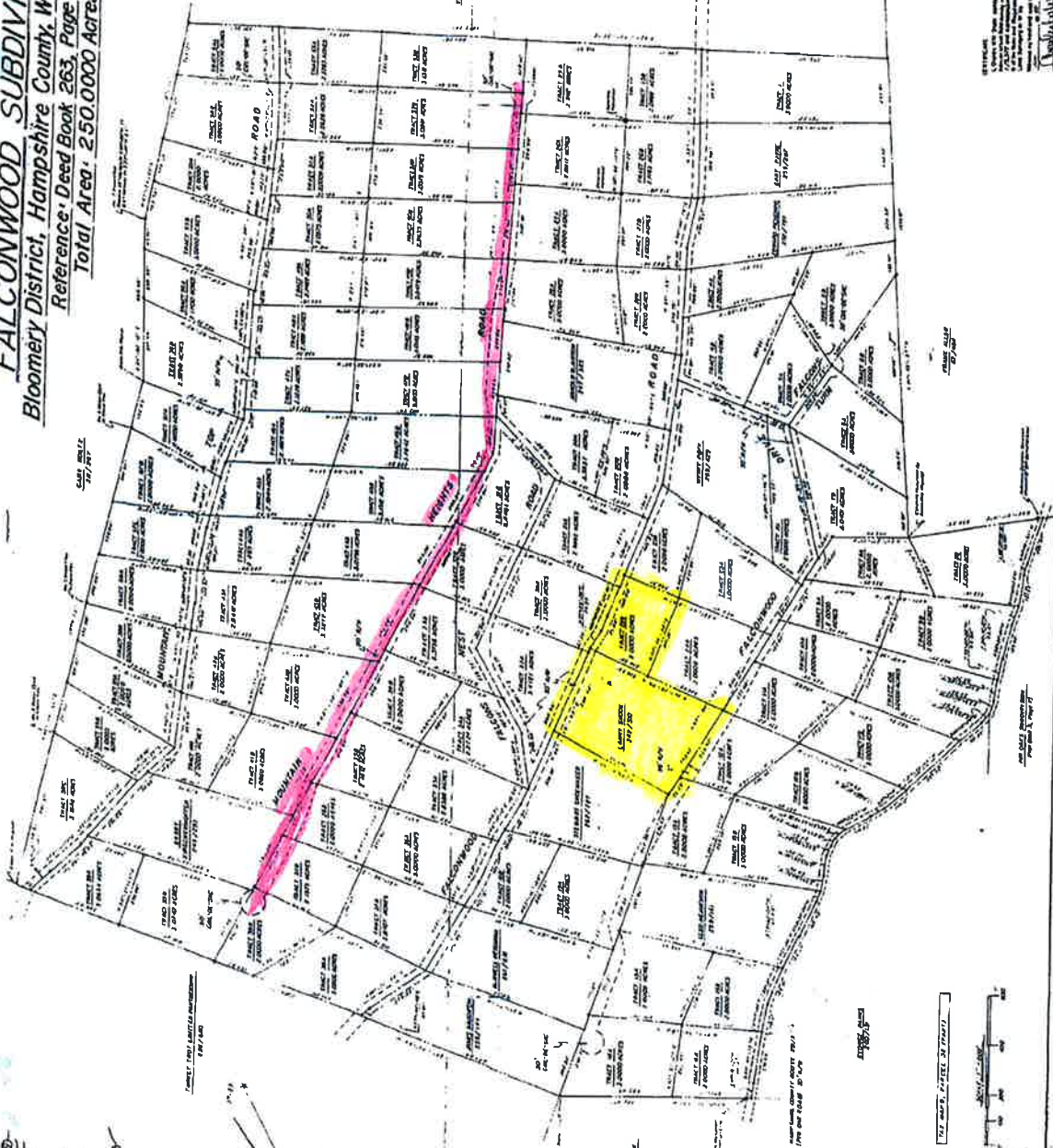


Resurvey of
FALCONWOOD SUBDIVISION
 Bloomery District, Hampshire County, West Virginia
 Reference: Deed Book 263, Page 42
 Total Area: 250.0000 Acres

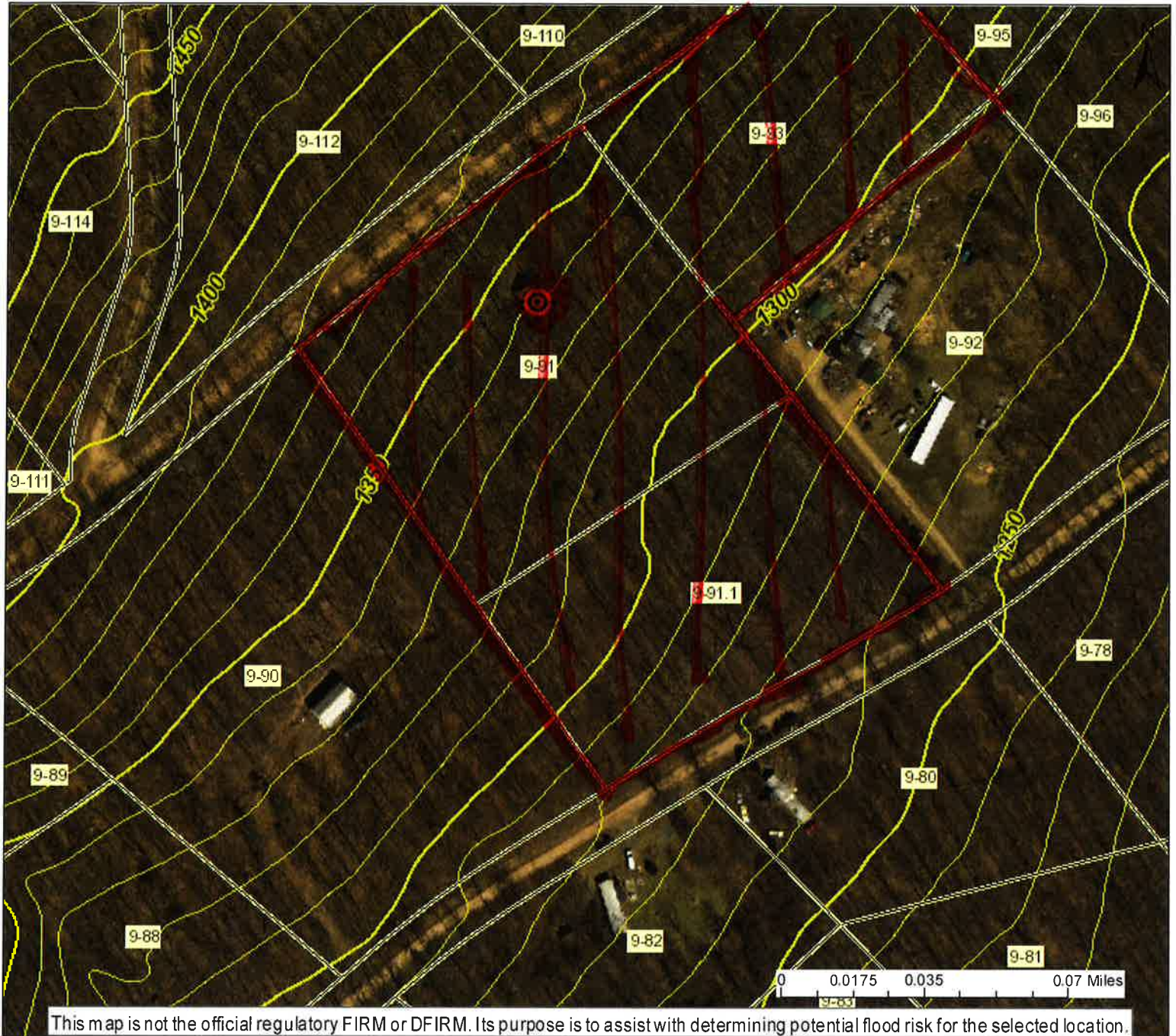


FULTZ & ASSOCIATES, INC.
 Surveyors
 1000 1st St. N.E.
 Washington, D.C. 20002
 Tel. 202-546-1111
 Telex 154141
 Fax 202-546-1111



STATE OF WEST VIRGINIA
 DEED BOOK 263, PAGE 42
 FALCONWOOD SUBDIVISION
 BLOOMERY DISTRICT, HAMPSHIRE COUNTY
 RESURVEYED BY FULTZ & ASSOCIATES, INC.
 DATE 10/1/88

WV Flood Map





Flood Info Location

User Notes:

Map created on 7/16/2019

-  FEMA Effective Levee-Protec... Area
-  Advisory Zone A or Updated Zone AE

FEMA Effective Flood plain

-  Floodway
-  Flood Hazard Zone

Disclaimer:

The online map is for use in administering the National Flood Insurance Program. It does not necessarily identify all areas subject to flooding, particularly from local drainage sources of small size. Refer to the official Flood Insurance Study (FIS) for detailed flood elevation data in flood profiles and data tables. **WV Flood Tool** (<https://www.MapWV.gov/flood>) is supported by FEMA, WV NFIP Office, and WV GIS Technical Center.

Flood Hazard Area:

Location is **NOT WITHIN** any identified flood hazard area. Unmapped flood hazard areas may be present.

Flood Hazard Zone: Out of Flood Zone

Stream: N/A

Watershed (HUC8): Cacapon-Town (2070003)

FEMA Flood Map: 54027C0165CNF1EFF: 11/7/2002

Elevation: About 1338 ft (Source: FEMA 2016)

Community Name: Hampshire County

Community ID: 540226

Location (long, lat): (-78.462795, 39.428154)

Parcel ID: 14-01-0009-0091-0000

Address: 989 FALCONWOOD RD, SLANESVILLE, WV, 25434



