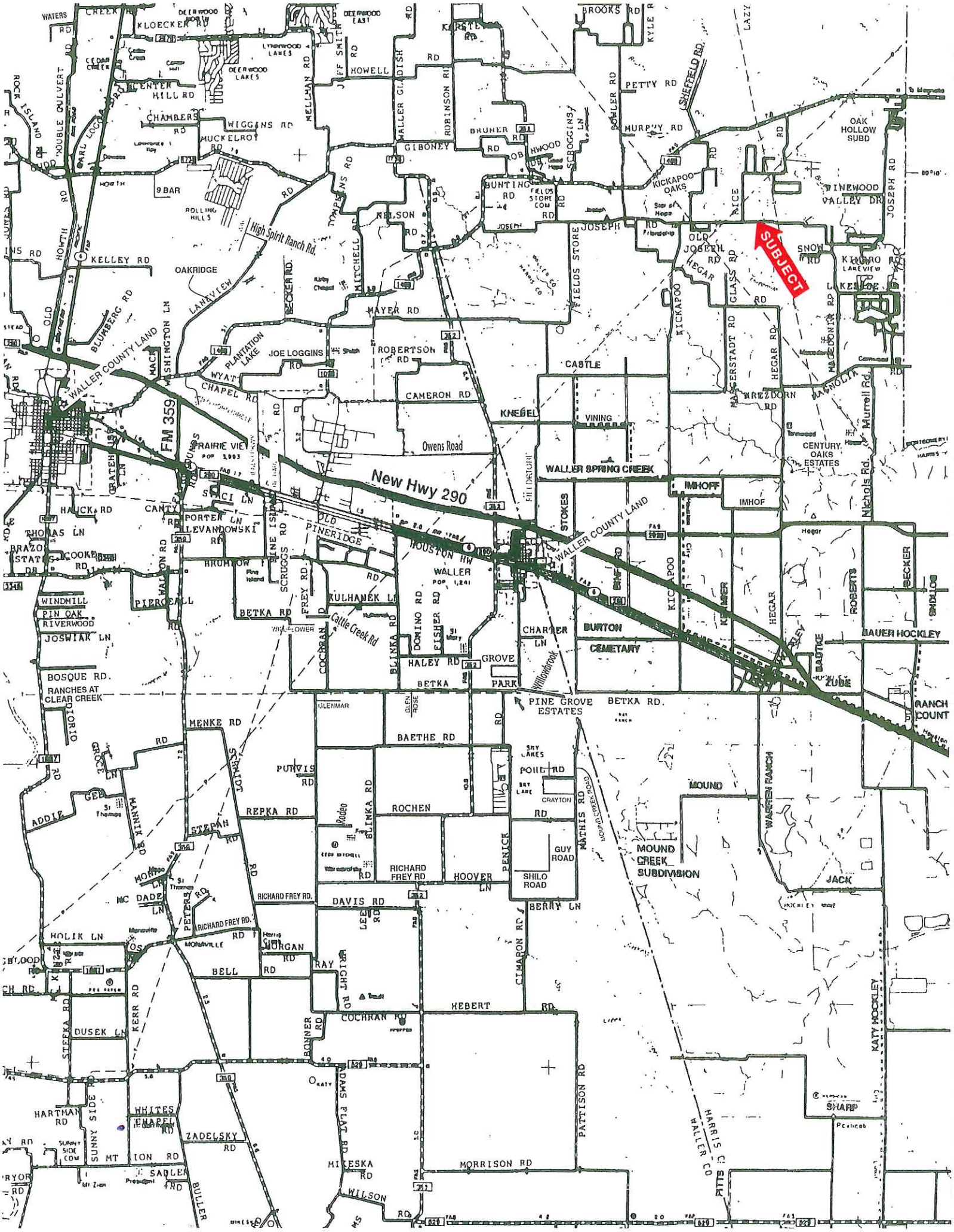
SUBJECT
New Hwy 290
FM 359
WALLER COUNTY LAND
WALLER
HOUSTON HW
High Spirit Ranch Rd.
Owens Road
Cattle Creek Rd
Willowbrook
WALLER SPRING CREEK
IMHOFF
IMHOF
CENTURY OAKS ESTATES
OAK HOLLOW SUBD
WINEWOOD VALLEY DR
KICKAPOO OAKS
OAKRIDGE
PLANTATION LAKE
PRAIRIE VIEW
POP 3,003
PINE GROVE ESTATES
BETKA RD.
BURTON CEMETARY
MOUND CREEK SUBDIVISION
RANCHES AT CLEAR CREEK
BOSQUE RD.
HOLIK LN
MONAVILLE
RICHARD FREY RD.
DAVIS RD
BERRY LN
HEBERT RD
COCHRAN RD
MORRISON RD
WILSON RD
MILESKA RD
ZADELSKY RD
WHITES CHAPEL RD
HARTHAN RD
SUNNY SIDE
ION RD
SADLER
DUSEK LN
KERR RD
STEPKA RD
MENKE RD
BAETHE RD
PUTNIS RD
REPKA RD
STEPAN RD
ROCHEN RD
RICHARD FREY RD
HOOVER LN
SHILO ROAD
GUY ROAD
POHL RD
CRAYTON
MATHIS RD
MOUND CREEK ROAD
PATTISON RD
CIMARON RD
BENICK
BLINKA RD
DOMINO RD
FISHER RD
HALEY RD
GROVE PARK
CHARTER LN
KULHANEK LN
BETKA RD
FREY RD
COCHRAN
SCRUGGS RD
PINERIDGE
OLD PINERIDGE
PORTER LN
LEVANDOWSKI
HAUCK RD
CANTY
THOMAS LN
BRAZOS STATES
COOKE RD
WINDMILL
PIN OAK
RIVERWOOD
JOSWIAK LN
PIERCEALL
BRUMLOW
WIND FLOWER
CAMERON RD
CASTLE
KNEBEL
VINING
ROBERTSON RD
JOE LOGGINS RD
WYATT CHAPEL RD
BLUMBERG RD
WASHINGTON LN
LAKEVIEW
KELLEY RD
HOWTH
OLD
ROCK ISLAND
DOUBLE CULVERT
CEDAR CREEK
CHAMBERS RD
WIGGINS RD
MUCKELROY RD
9 BAR
ROLLING HILLS
HAYER RD
NELSON RD
MITCHELL RD
BECKER RD
THOMPSONS RD
GIBONEY RD
HOWELL
KLOECKER RD
WATERS RD
DEERWOOD LAKES
LYNNWOOD LAKES
JEFF SMITH RD
MELLMAN RD
WALLER GLADISH
ROBINSON RD
BRUNER RD
BUNTING RD
FIELDS STORE COM
FIELDS STORE
JOSEPH
OLD JOSEPH RD
HEGAR
GLASS RD
RICE
SNOW RD
KIKAPOO
MASERSTADT RD
HEGAR RD
KREZDORN RD
MAGNOLIA
MACEDONIA RD
KLEIN RD
LAKEVIEW
PETTY RD
MURPHY RD
SHEFFIELD RD
BOWLER RD
SCROGGINS LN
KYLE
BROOKS RD
KARTE
STOKES
BINF RD
KIMMER
BAUER HOCKLEY
BADTKE
ROBERTS
BECKER
SNOLOG
ZUBE
Murrell Rd.
Nichols Rd.
RANCH COUNT
WARREN RANCH
MOUND
JACK
KATY HOCKLEY
SHARP
Pelican
HARRIS CO
WALLER CO
PITTS
BULLER
MS
ADDIE
GEO
MANNING RD
GROCE LN
NC DADE
PETERS RD
Rodeo
LEE RD
RAY
RICHT RD
BONNER RD
DAVIS FLAT RD
GLENMAR
GLEN ROSE
SKY LAKES
SKY LANE
Willowbrook

29388 Joseph Rd.
Waller County, Texas, AC +/-

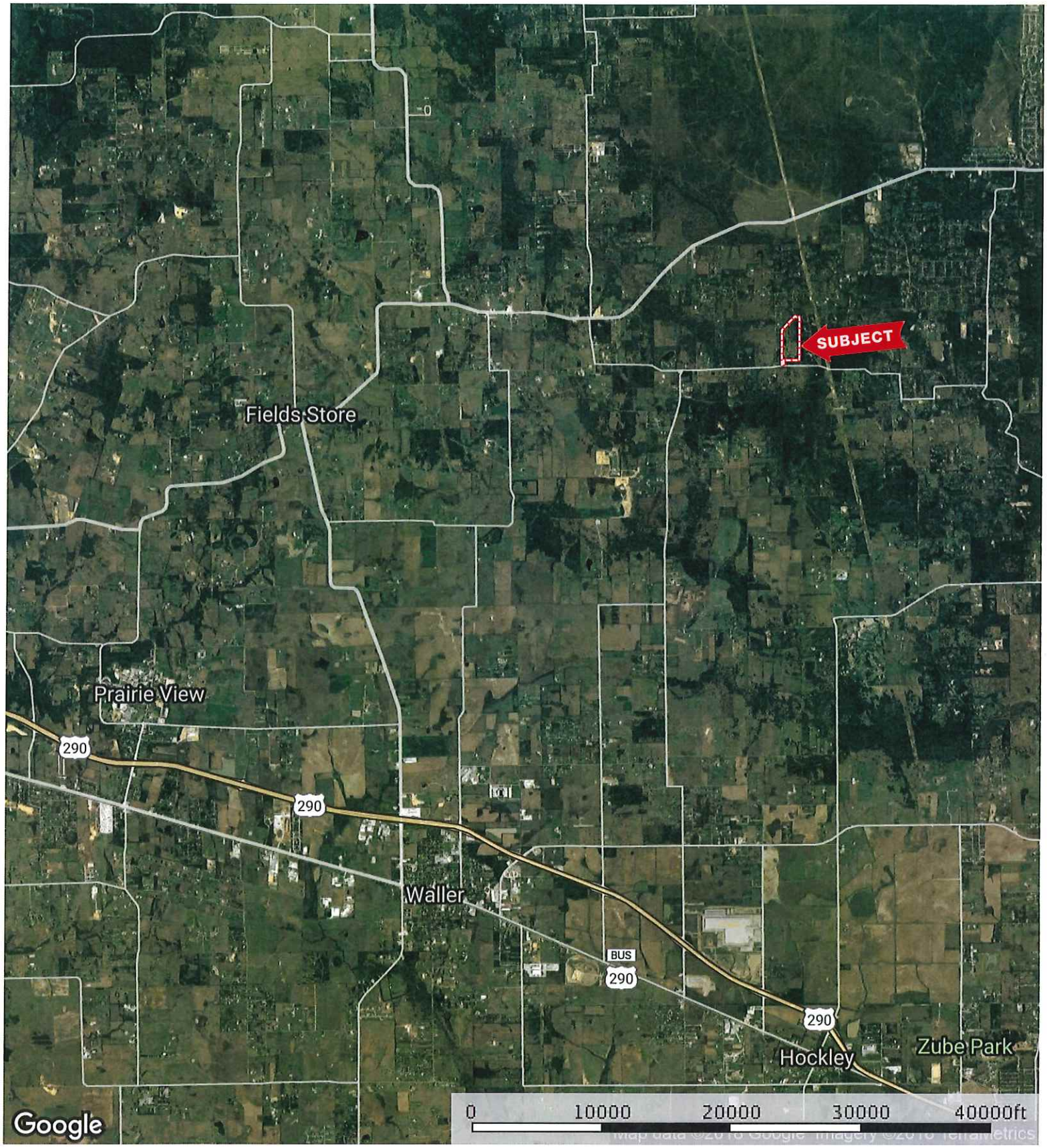

Boundary

The information contained herein was obtained from sources deemed to be reliable.
MapRight Services makes no warranties or guarantees as to the completeness or accuracy thereof.

29388 Joseph Rd.
Waller County, Texas, AC +/-

Boundary

The information contained herein was obtained from sources deemed to be reliable.
MapRight Services makes no warranties or guarantees as to the completeness or accuracy thereof.

29388 Joseph Rd.

Waller County, Texas, AC +/-

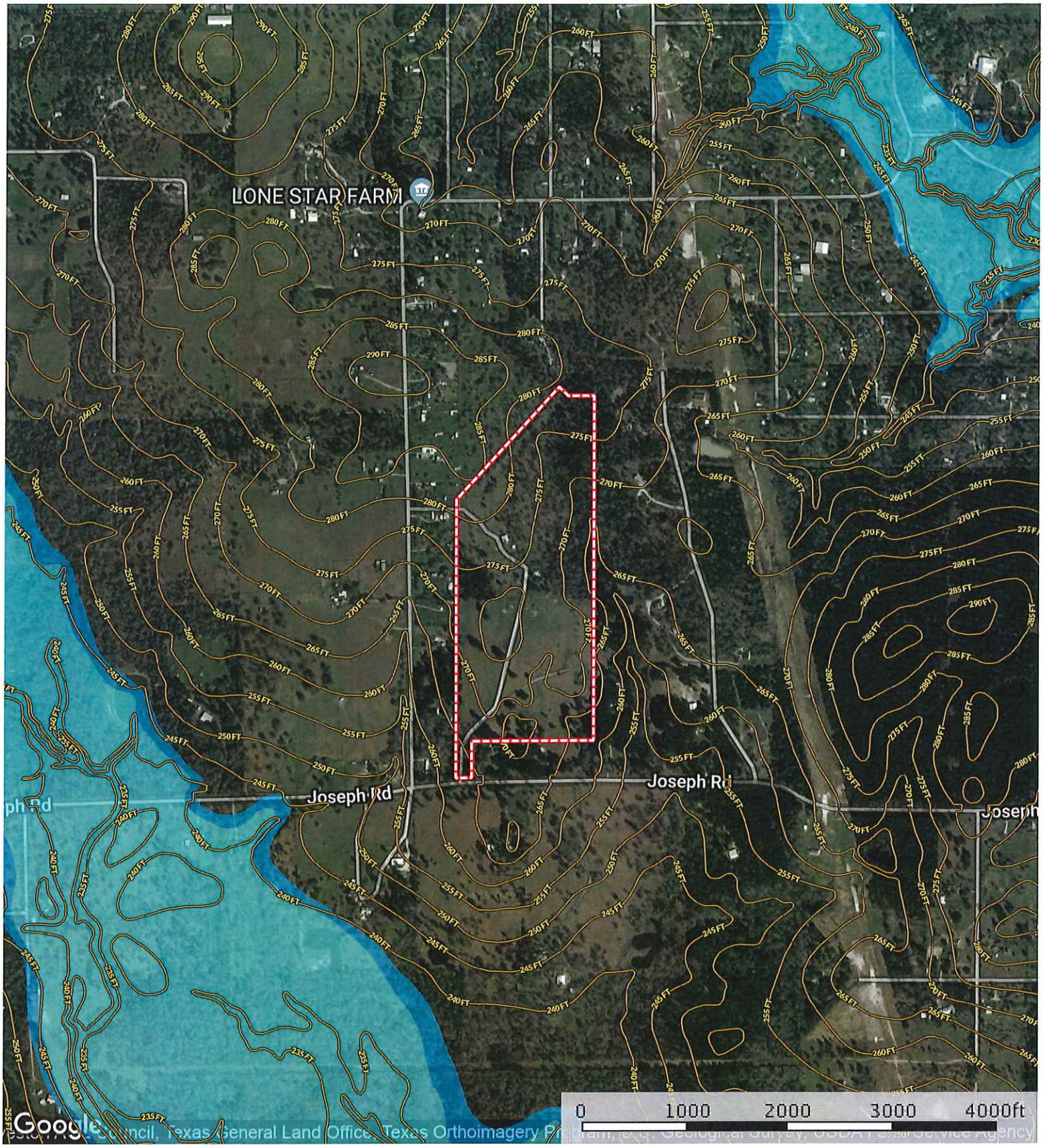

Boundary | 100 Year Floodplain | 500 Year Floodplain

The information contained herein was obtained from sources deemed to be reliable.
MapRight Services makes no warranties or guarantees as to the completeness or accuracy thereof.