 Boundary

|  Boundary 119.2 ac

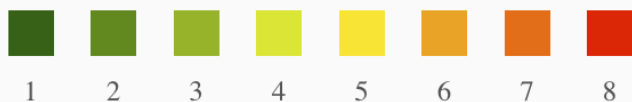
SOIL CODE	SOIL DESCRIPTION	ACRES	%
8731	Eram silt loam, 3 to 7 percent slopes	45.9	38.49
8679	Dennis silt loam, 1 to 3 percent slopes	14.9	12.53
8911	Summit silty clay loam, 1 to 3 percent slopes	0.2	0.16
8302	Verdigris silt loam, 0 to 1 percent slopes, occasionally flooded	11.4	9.59
8775	Kenoma silt loam, 1 to 3 percent slopes	10.4	8.73
8729	Eram silt loam, 1 to 3 percent slopes	10.1	8.52
8761	Eram-Shidler silty clay loams, 4 to 15 percent slopes	11.2	9.39
8749	Eram-Collinsville complex, 5 to 15 percent slopes	15.0	12.59
TOTALS		119.2	100%

## Capability Legend


Increased Limitations and Hazards

Decreased Adaptability and Freedom of Choice Users

Land, Capability  
Class(non-irrigated)



'Wild Life'




Forestry



Limited




Moderate



Intense



Limited



Moderate



Intense



Very Intense



## Grazing Cultivation

(c) climatic limitations (e) susceptibility to erosion

(s) soil limitations within the rooting zone (w) excess of water