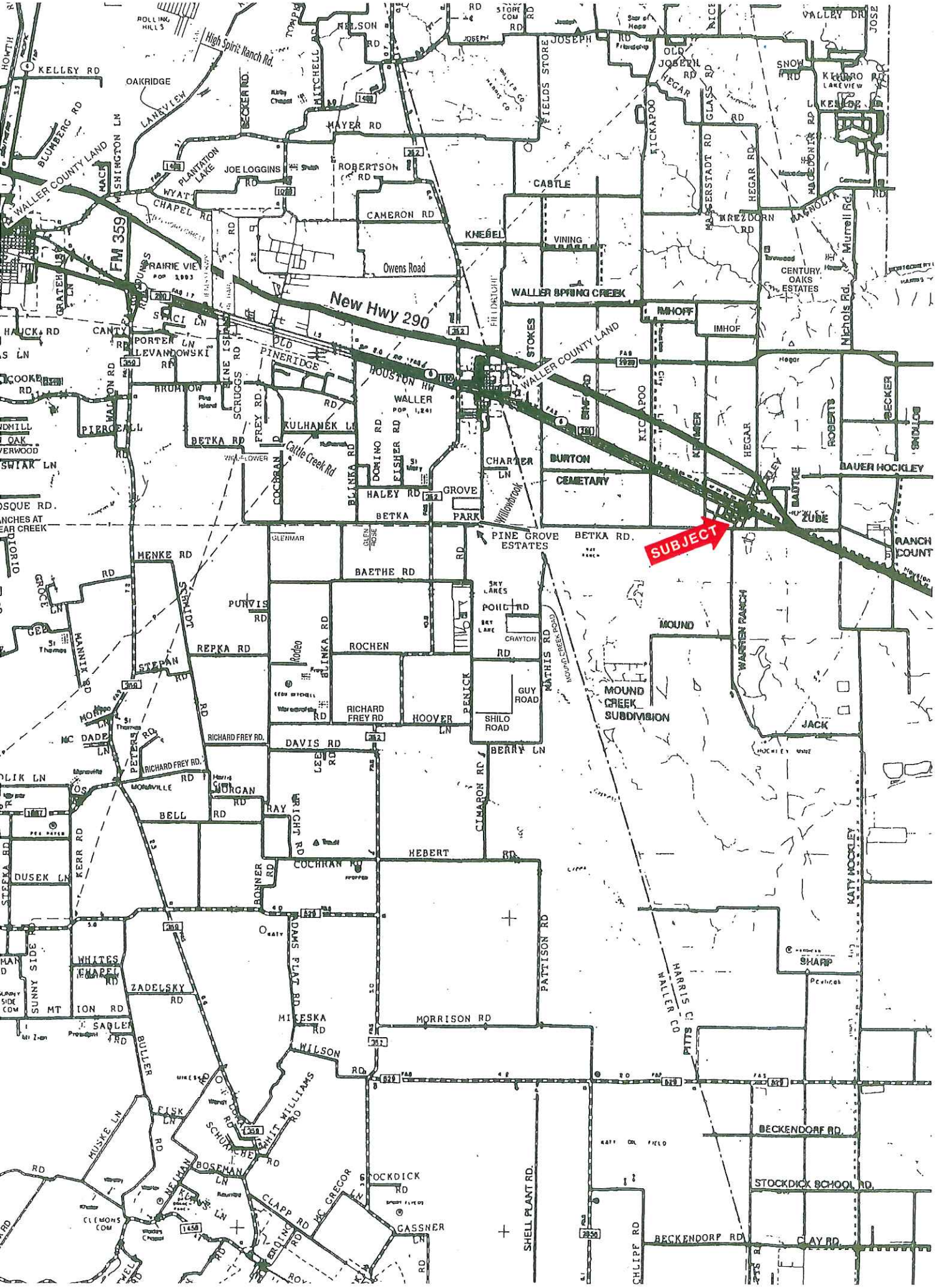
SUBJECT
New Hwy 290
FM 359
WALLER COUNTY LAND
WALLER
POP 1,241
PRAIRIE VIEW
POP 2,003
HOUSTON HW
PINERIDGE
OLD
BETKA RD
BETKA
HALEY RD
GROVE
PARK
PINE GROVE ESTATES
BETKA RD.
BURTON CEMETARY
CHARTER LN
WALLER SPRING CREEK
IMHOF
CAMERON RD
KNEBEL
VINING
CABTLE
ROBERTSON RD
JOE LOGGINS RD
MAYER RD
KELLEY RD
OAKRIDGE
LANEVIEW
BLUMBERG RD
WASHINGTON LN
PLANTATION LAKE
WYATT
CHAPEL RD
High Spirit Ranch Rd.
Owens Road
Cattle Creek Rd
Willowbrook
CENTURY OAKS ESTATES
Murrell Rd.
Nichols Rd.
BAUER HOCKLEY
ZUBE
BADTKE
HEGAR RD
KICKAPOO
GLASS RD
FIELDS STORE
JOSEPH RD
OLD JOBETH RD
SNOW RD
KLEIBURG RD
LAKEVIEW
LAKE JOE
VALLEY DR
MAGNOLIA
KREZDORN RD
MACDONIS RD
MAYERSTADT RD
STOKES
FILDSLIGHT
KIMER
ROBERTS
BECKER
SNIDLOW
BAETHE RD
PUNVIS RD
REPKA RD
ROCHEN RD
STEPAN RD
SCHMIDT
MENKE RD
MANNIK RD
GUY ROAD
SHILO ROAD
MOUND CREEK SUBDIVISION
MOUND
WARREN RANCH
JACK
RICHARD FREY RD.
DAVIS RD
BERRY LN
HOOVER LN
PENICK
CIMARON RD
MATHIS RD
MOUND CREEK ROAD
BELL RD
RAY
HEBERT RD
COCHRAN RD
BONNER RD
KERR RD
DUSEK LN
MORGAN RD
MORAVILLE
PETER RD
DADE
ZADELSKY RD
WHITES CHAPEL RD
SUNNY SIDE
MT ION RD
SADLER
MILESKA RD
WILSON RD
MORRISON RD
PATTISON RD
HARRIS CO
WALLER CO
PITTS
SHARP
KATY HOCKLEY
BECKENDORF RD.
STOCKDICK SCHOOL RD.
STOCKDICK RD
GASSNER
CLAPP RD
MC GREGOR
BOSEMAN
SCHUMANN RD
WHITE WILLIAMS
FISK LN
BULLER
HUSKE LN
SHELL PLANT RD.
CHLIPF RD
CLAY RD.
BRUMLOW
PIERCEALL
SCRUGGS RD
FREY RD
KULHANEK LN
COCHRAN
BLINKA RD
DORINO RD
FISHER RD
HAUCK RD
CANTY
PORTER LN
LEVANDOWSKI
SCHWIAK LN
GLENMAR
GLEN ROSE
SKY LAKES
POND RD
CRAYTON
ROUND CREEK ROAD
Rodeo
RICHARD FREY RD
MORAVILLE
CLEMONS COM
MEIMAN
KLEIN

27015 Austin St.

Harris County, Texas, AC +/-

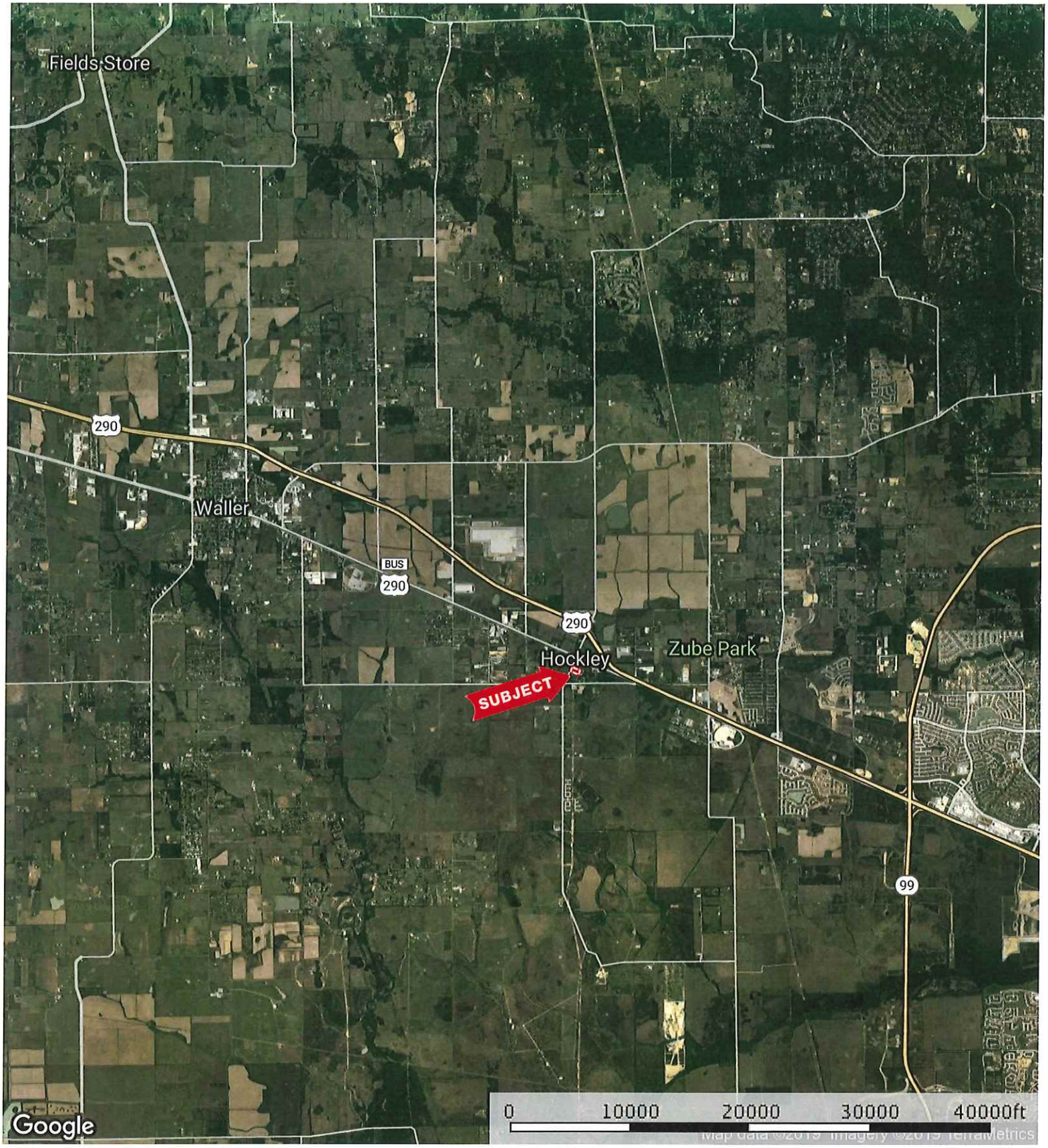

Boundary

The information contained herein was obtained from sources deemed to be reliable.
MapRight Services makes no warranties or guarantees as to the completeness or accuracy thereof.

27015 Austin St.

Harris County, Texas, AC +/-

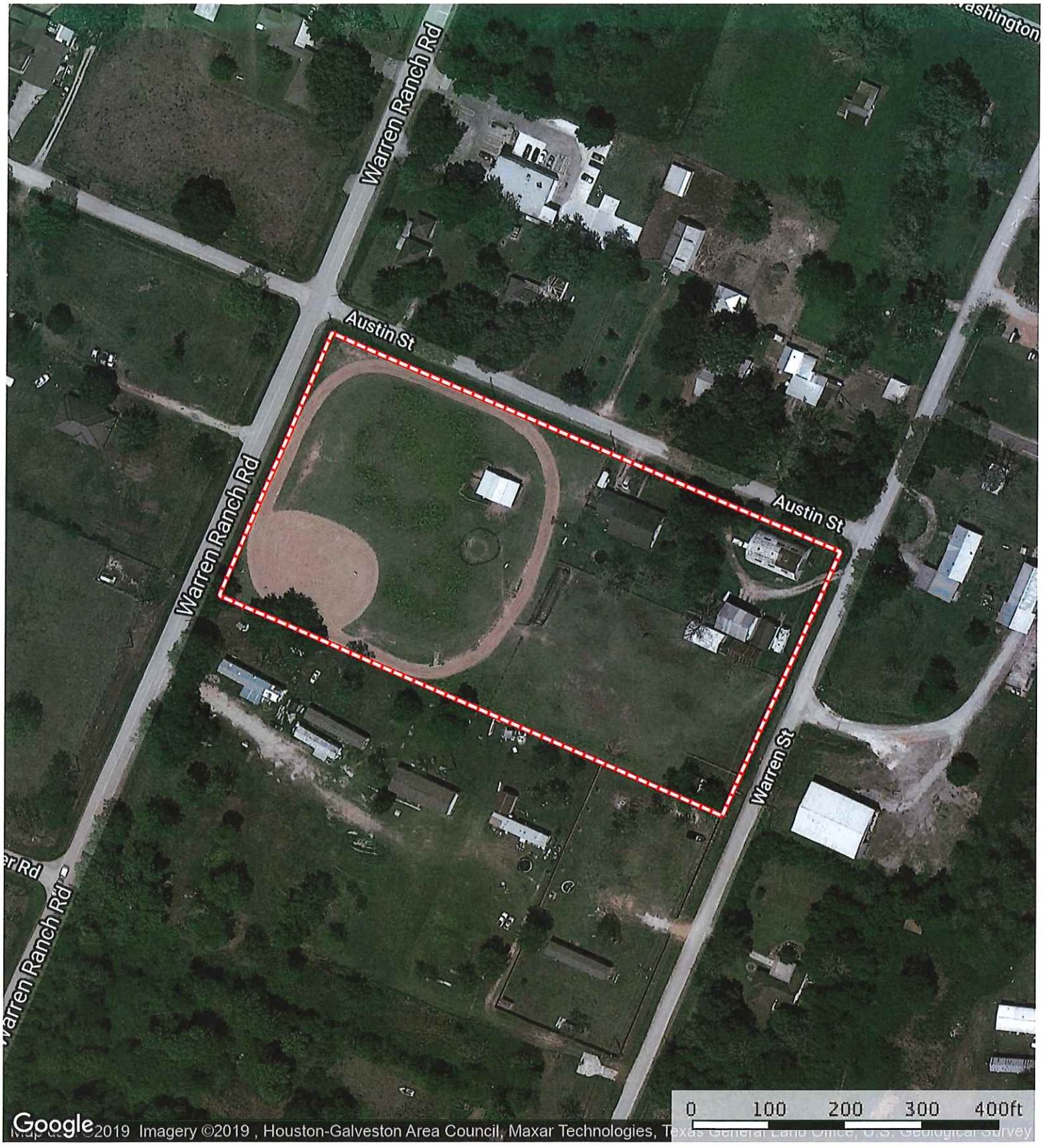

Boundary

The information contained herein was obtained from sources deemed to be reliable.
MapRight Services makes no warranties or guarantees as to the completeness or accuracy thereof.

27015 Austin St.

Harris County, Texas, AC +/-

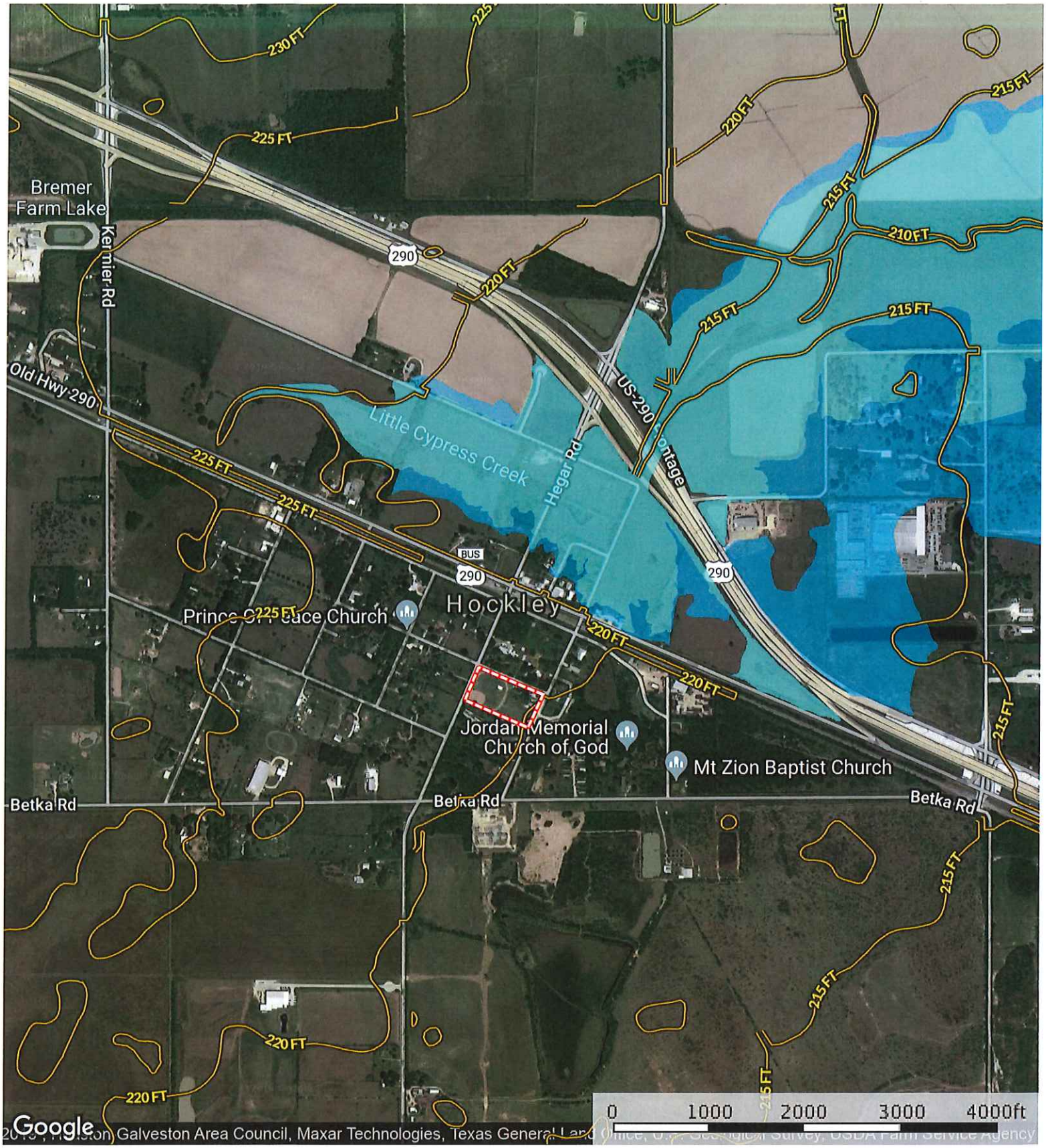

Boundary | 100 Year Floodplain | 500 Year Floodplain | Floodway | Special | Unmapped/ Not

The information contained herein was obtained from sources deemed to be reliable.
MapRight Services makes no warranties or guarantees as to the completeness or accuracy thereof.