




Jones 35 acres



9/9/2019, 3:56:40 PM

-  Parcels
-  Abstracts



© OpenStreetMap (and) contributors, CC-BY-SA

Limestone County Appraisal District, BIS Consulting - www.bisconsulting.com

Disclaimer: This product is for informational purposes only and has not been prepared for or be suitable for legal, engineering, or surveying purposes. It does not represent an on-the-ground survey and represents only the approximate relative location of boundaries.