

## | Boundary 22.7 ac









SOIL CODE	SOIL DESCRIPTION	ACRES	%	CAP
30133	Lamoni clay loam, 5 to 9 percent slopes, moderately eroded	3.2	14.31	3e
30120	Lagonda silty clay loam, 5 to 9 percent slopes, eroded	5.0	21.97	3e
30119	Lagonda silty clay loam, 2 to 5 percent slopes, eroded	6.4	28.4	3e
30197	Shelby loam, 14 to 18 percent slopes	1.1	4.65	4e
34020	Colo silty clay loam, drainageway, 2 to 5 percent slopes, frequently flooded	7.0	30.67	2w
TOTALS		22.7	100%	2.74

### Capability Legend

Increased Limitations and Hazards

Decreased Adaptability and Freedom of Choice Users

Land, Capability  
Class(non-irrigated)

								
	1	2	3	4	5	6	7	8
'Wild Life'	•	•	•	•	•	•	•	•
Forestry	•	•	•	•	•	•	•	
Limited	•	•	•	•	•	•	•	
Moderate	•	•	•	•	•	•		
Intense	•	•	•	•	•			
Limited	•	•	•	•				
Moderate	•	•	•					
Intense	•	•						
Very Intense	•							

### Grazing Cultivation

(c) climatic limitations (e) susceptibility to erosion

(s) soil limitations within the rooting zone (w) excess of water