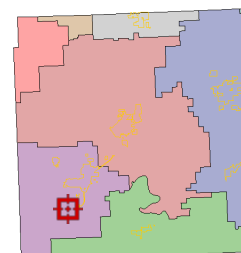









Overview



Legend

-  City Limits
-  Centerlines
-  Parcels
-  Lakes
- Flood Zones**
 -  0.2 PCT ANNUAL CHANCE FLOOD HAZARD
 -  A
 -  AE

Parcel ID= 1782800000017000

Acres= 20.238093299999999

Date created: 11/5/2019

Last Data Uploaded: 11/5/2019 7:23:11 AM

Developed by  **Schneider**
GEOSPATIAL