




Boundary

herman Shanklin









|  Boundary 19.8 ac

SOIL CODE	SOIL DESCRIPTION	ACRES	%	CAP
RD	Radley silt loam, 0 to 1 percent slopes, frequently flooded	4.3	21.84	5w
PaA	Parsons silt loam, 0 to 1 percent slopes	0.6	3.2	3w
OkA	Okemah silt loam, 0 to 1 percent slopes	14.9	74.96	1
TOTALS		19.8	100%	1.94

Capability Legend

Increased Limitations and Hazards

Decreased Adaptability and Freedom of Choice Users

Land, Capability Class(non-irrigated)								
	1	2	3	4	5	6	7	8
'Wild Life'	•	•	•	•	•	•	•	•
Forestry	•	•	•	•	•	•	•	
Limited	•	•	•	•	•	•	•	
Moderate	•	•	•	•	•	•		
Intense	•	•	•	•	•			
Limited	•	•	•	•				
Moderate	•	•	•					
Intense	•	•						
Very Intense	•							

Grazing Cultivation

(c) climatic limitations (e) susceptibility to erosion

(s) soil limitations within the rooting zone (w) excess of water