

THE CROSSINGS
MAY 2010



ORIGIN AREA
NO. 1

(217)
88.04 AC

GREAT CACAPON RIVER

GREAT

ORIGIN AREA
NO. 1
PENDING COTITLE

Hampshire Parcel Viewer



▼ 1-19a-45 X Q






Show search results for 1-19a-45



WV Flood Map



This map is not the official regulatory FIRM or DFIRM. Its purpose is to assist with determining potential flood risk for the selected location.

H I G H R I S K		Regulatory Floodway	 Flood Info Location Map created on 10/29/2019	
		1-Percent-Annual-Chance Flood Hazard Area With Base Flood Elevation (BFE)	User Notes	
		1-Percent-Annual-Chance Flood Hazard Area Without BFE (may have Advisory Flood Heights)	Flood Hazard Area	Location is WITHIN the FEMA 100-year floodplain.
		1-Percent-Annual-Chance Future Conditions (High Risk Advisory Flood Zones)	Flood Zone	A
Download the Full Legend for all flood tool symbols https://www.mapwv.gov/flood/map/docs/wv_flood_tool_legend.pdf			Stream	Cacapon River
Disclaimer:			Watershed (HUC8)	Cacapon-Town (2070003)
The online map is for use in administering the National Flood Insurance Program. It does not necessarily identify all areas subject to flooding, particularly from local drainage sources of small size. Refer to the official Flood Insurance Study (FIS) for detailed flood elevation data in flood profiles and data tables. WV Flood Tool (https://www.MapWV.gov/flood) is supported by FEMA, WV NFIP Office, and WV GIS Technical Center.			Flood Height	N/A
			Water Depth	About 18.0 ft (Source: HAZUS)
			Elevation	About 606 ft (Source: FEMA 2016)
			Community & ID	Hampshire County (ID: 540226)
			FEMA Map & Date	54027C0160C; Effective Date: 11/7/2002
			Location (lat, long)	(39.458268, -78.412574)
			Parcel ID	14-01-019A-0045-0000
			E-911 Address	N/A

Hampshire Parcel Viewer

