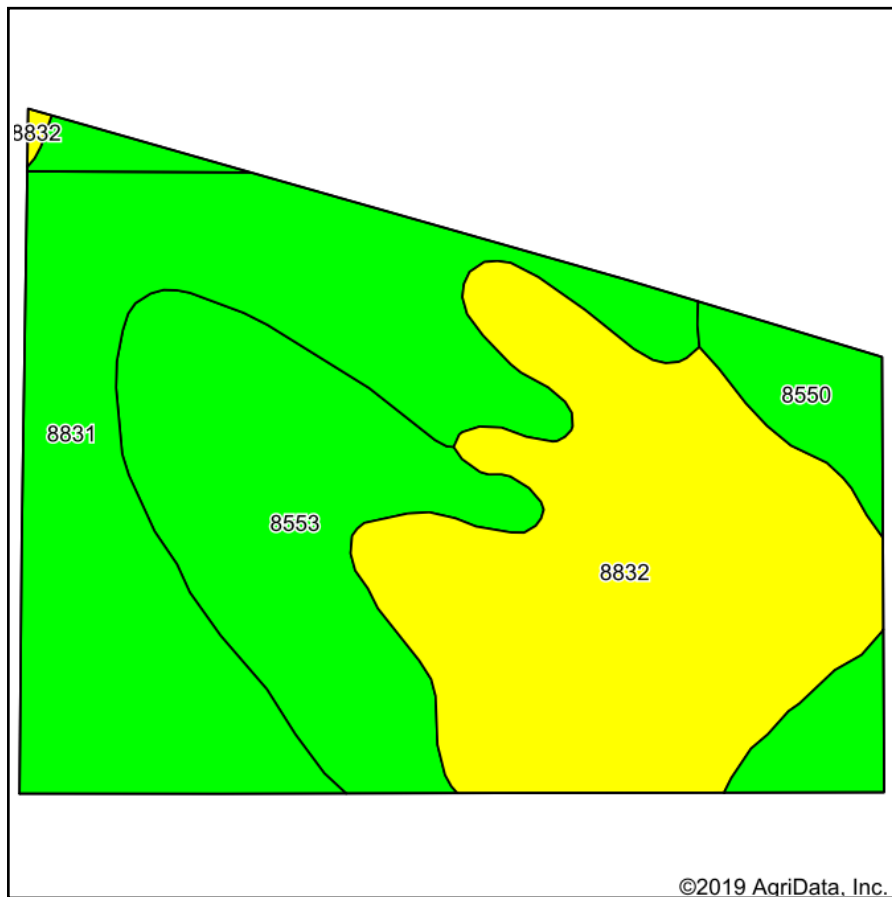
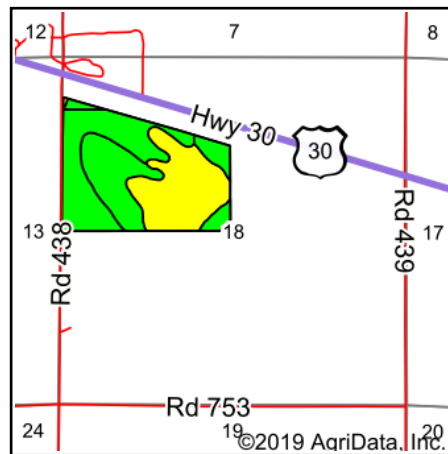


# Soils Map



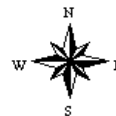
Soils data provided by USDA and NRCS.



State: **Nebraska**  
 County: **Dawson**  
 Location: **18-9N-20W**  
 Township: **Grant**  
 Acres: **97.57**  
 Date: **12/7/2019**



Maps Provided By:



Area Symbol: NE047, Soil Area Version: 17

Cod e	Soil Description	Acres	Percent of field	SRPG Legend	Non-Irr Class *c	Irr Class *c	SRPG	Alfalfa hay	Alfalfa hay Irrigated	Corn	Corn Irrigated	Grain sorghum	Grain sorghum Irrigated	Winter wheat	*n NCCPI Soybeans
8831	Gosper loam, 0 to 1 percent slopes	34.96	35.8%		IIc	I	59	3	6	52	154	50	120	35	58
8832	Gosper loam, saline-alkali, 0 to 1 percent slopes	34.34	35.2%		IVs	IIIIs	40	2	4	39	109	39	89	23	28
8553	Silver Creek silt loam, rarely flooded	21.28	21.8%		IIIw	IIIw	51	3	5	52	138	46	100	35	51
8550	Silver Creek complex, rarely flooded	6.99	7.2%		IVs	IVs	51	2	4	39	105	35	80	26	45
Weighted Average							50	2.6	4.9	46.5	131.2	44.2	101.9	30.1	*n 45

\*n: The aggregation method is "Weighted Average using major components"

\*c: Using Capabilities Class Dominant Condition Aggregation Method

Soils data provided by USDA and NRCS.