

1 field, 71 acres in Washington County, OK




TOWNSHIP/SECTION 24N 13E - 17



Source: NRCS Soil Survey

All fields

71 ac

SOIL CODE	SOIL DESCRIPTION	ACRES	PERCENTAGE OF FIELD	SOIL CLASS	NCCPI
 DtB	Dennis silt loam, 1 to 3 percent slopes	48.40	68.2%	2	73.5
 SuC	Summit silty clay loam, 3 to 5 percent slopes	21.40	30.2%	3	60.2
 BcC	Bates-Coweta complex, 3 to 5 percent slopes	1.15	1.6%	3	35.2
		70.95			68.9