








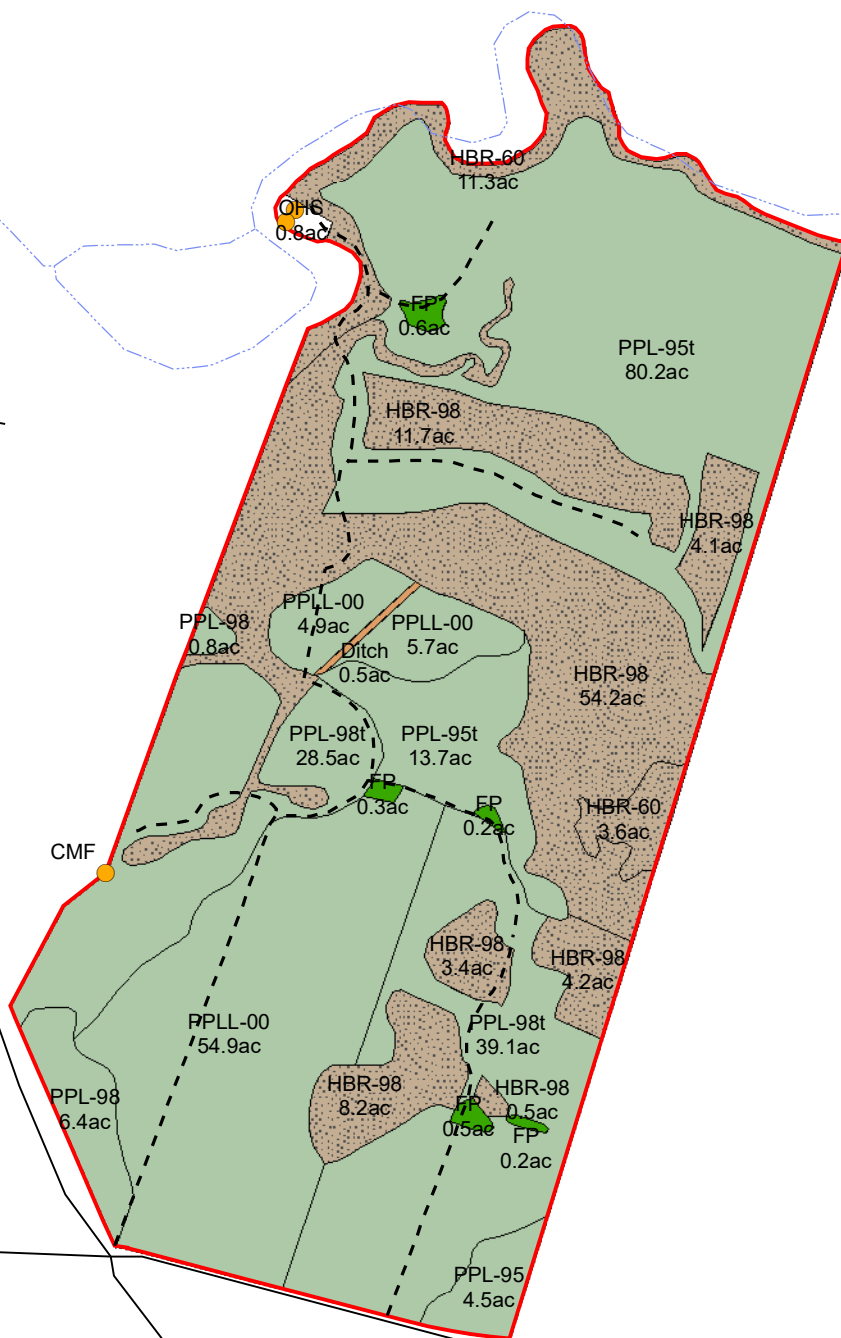


***Holloway Tract  
Emanuel County, GA  
GIS Acres +/- 343***

**Legend**

- |   |   |   |                 |
|---|---|---|-----------------|
|  | Planted Pine 1995 (Lob) +/- 4 Ac          |  | Hardwood Branch |
|  | Planted Pine 1995 Thinned (Lob) +/- 94 Ac |  | Food Plot       |
|  | Planted Pine 1998 (Lob) +/- 7 Ac          |  | Ditch           |
|  | Planted Pine 1998 Thinned (Lob) +/- 68 Ac |  | NonForest       |
|  | Planted Pine 2000 (L. leaf) +/- 65 Ac     |   |                 |



**FOREST RESOURCE  
CONSULTANTS, INC.**  
WWW.FRC.US.COM

*Date: November 26, 2019*

