 Boundary









SOIL CODE	SOIL DESCRIPTION	ACRES	%	CAP
RD	Radley silt loam, 0 to 1 percent slopes, frequently flooded	29.8	4.41	5w
Ma	Mason silt loam, 0 to 1 percent slopes, rarely flooded	7.2	1.07	1
PaB	Parsons silt loam, 1 to 3 percent slopes	69.8	10.33	3s
CbB	Coweta-Bates complex, 1 to 5 percent slopes	172.1	25.48	4s
OkA	Okemah silt loam, 0 to 1 percent slopes	149.9	22.19	1
ErD	Eram-Radley complex, 0 to 8 percent slopes	141.3	20.93	4e
DnC	Dennis silt loam, 3 to 5 percent slopes	33.3	4.93	3e
DnB	Dennis silt loam, 1 to 3 percent slopes	72.0	10.66	2e
TOTALS		675.2	100%	2.98

Capability Legend

Increased Limitations and Hazards

Decreased Adaptability and Freedom of Choice Users

Land, Capability

								
	1	2	3	4	5	6	7	8
'Wild Life'	•	•	•	•	•	•	•	•
Forestry	•	•	•	•	•	•	•	
Limited	•	•	•	•	•	•	•	
Moderate	•	•	•	•	•	•		
Intense	•	•	•	•	•			
Limited	•	•	•	•				
Moderate	•	•	•					
Intense	•	•						
Very Intense	•							

Grazing Cultivation

(c) climatic limitations (e) susceptibility to erosion

(s) soil limitations within the rooting zone (w) excess of water