



APN: 021-020-033
Site Address: No Address Available
General Plan Zoning: AG-80
Approximate Acres: 105.2
Tax Rate: 075006
Supervisor District: 4

1: 9,028






0.3 0 0.14 0.3 Miles

WGS_1984_Web_Mercator_Auxiliary_Sphere

This map is a user generated static output from an Internet mapping site and is for reference only. Data layers that appear on this map may or may not be accurate, current, or otherwise reliable.

Butte County GIS

Legend

-  City Limits
-  Parcels
-  Butte County Boundary

Notes

Enter Map Description