

All fields

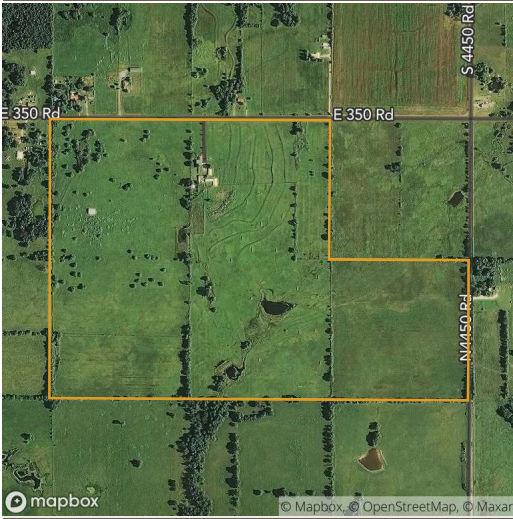
Source: NRCS Soil Survey

200 ac

SOIL CODE	SOIL DESCRIPTION	ACRES	PERCENTAGE OF FIELD	SOIL CLASS	NCCPI
■ TaA	Taloka silt loam, 0 to 1 percent slopes	71.90	36.0%	3	65.6
■ CrB	Craig silt loam, 1 to 3 percent slopes	56.71	28.4%	2	63.9
■ ChA	Choteau silt loam, 0 to 1 percent slopes	32.72	16.4%	1	73.6
■ DnC2	Dennis silt loam, 3 to 5 percent slopes, eroded	28.95	14.5%	3	57.9
■ CrC	Craig silt loam, 3 to 5 percent slopes	8.79	4.4%	3	63.5
■ DvE	Eram-Verdigris complex, 0 to 12 percent slopes	0.34	0.2%	6	55.9
■ TaA	Taloka silt loam, 0 to 1 percent slopes	0.09	0.0%	3	65.6
■ CrB	Craig silt loam, 1 to 3 percent slopes	0.06	0.0%	2	63.9
199.56					65.2








1 field, 200 acres in Mayes County, OK

TOWNSHIP/SECTION 23N 21E - 5



All fields

200 ac

					
	2017	2016	2015	2014	2013
 Grass/Pasture	96.3%	96.3%	96.2%	96.3%	96.3%
 Other	3.7%	3.7%	3.8%	3.7%	3.7%

Source: NASS Cropland Data Layer

1 field, 200 acres in Mayes County, OK

TOWNSHIP/SECTION 23N 21E – 5

Mayes County, OK

FIELD	ACRES	LOCATION	OWNER (LAST UPDATED)	OWNER ADDRESS
	199.56	23N 21E – 5 APN: 00000523N21E100300	THOMPSON, GARY R & CHARLENE R (11/12/2019)	444382 E 350 RD, VINITA, OK 74301

