



THE STATE OF NEVADA

PERMIT TO CHANGE THE PUBLIC WATERS OF THE STATE OF NEVADA HERETOFORE APPROPRIATED

Name of Permittee: JAMES R. AND CAROL R. O'BANION
Source: UNDERGROUND
Basin: SMITH VALLEY
Manner of Use: IRRIGATION AND DOMESTIC
Period of Use: JANUARY 1ST THROUGH DECEMBER 31ST
Priority Date: 05/16/1963

APPROVAL OF STATE ENGINEER

This is to certify that I have examined the foregoing application, and do hereby grant the same, subject to the following limitations and conditions:

This permit, to change the point of diversion of the waters of an underground source as heretofore granted under Permit 21279, Certificate 6571, is issued subject to the terms and conditions imposed in said Permit 21279, Certificate 6571 and with the understanding that no other rights on the source will be affected by the change proposed herein. This well shall be equipped with a two (2) inch opening for measuring depth to water. A totalizing meter must be installed and maintained in the discharge pipeline near the point of diversion and accurate measurements must be kept of water placed to beneficial use. The totalizing meter must be installed before any use of the water begins or before the proof of completion of work is filed. If the well is flowing, a valve must be installed and maintained to prevent waste. This source is located within an area designated by the State Engineer pursuant to NRS 534.030. The State retains the right to regulate the use of the water herein granted at any and all times.

The total land irrigated under Permit 82800 and any water of the Walker River Decree and any storage and flood water appurtenant to the place of use shall not exceed 179.3 acres within the described place of use. This permit for underground water is issued as a supplemental water supply to lands that have surface water rights from the Walker River as set forth in Claim Number 239 of the Walker River Decree C-125, or from storage and flood water provided from the Walker River Irrigation District. The total diversion of water for irrigation from any and all sources shall not exceed the duty of water for this place of use as set forth in the Decree. Underground water shall not be pumped from the wells described in these permits except to the extent necessary to make up the portion of the entitled duty from Decree and storage water in any given year.

The total combined duty of water under Permit No. 24347, Certificate 7021 and 82800 shall not exceed 741.2 acre-feet annually for the irrigation of 179.3 acres within the described place of use.

This permit does not extend the permittee the right of ingress and egress on public, private or corporate lands.

The issuance of this permit does not waive the requirements that the permit holder obtain other permits from State, Federal and local agencies.

(Continued on Page 2)

The point of diversion and place of use are as described on the submitted application to support this permit.

The amount of water to be appropriated shall be limited to the amount which can be applied to beneficial use, **and not to exceed 2.72 cubic feet per second or 717.2 acre-feet annually but not to exceed 4.0 acre-feet per acre from all sources.**

Work must be prosecuted with reasonable diligence and proof of completion of work shall be filed on or before:

December 23 2016

Water must be placed to beneficial use and proof of the application of water to beneficial use shall be filed on or before:


December 23 2018

Map in support of proof of beneficial use shall be filed on or before:

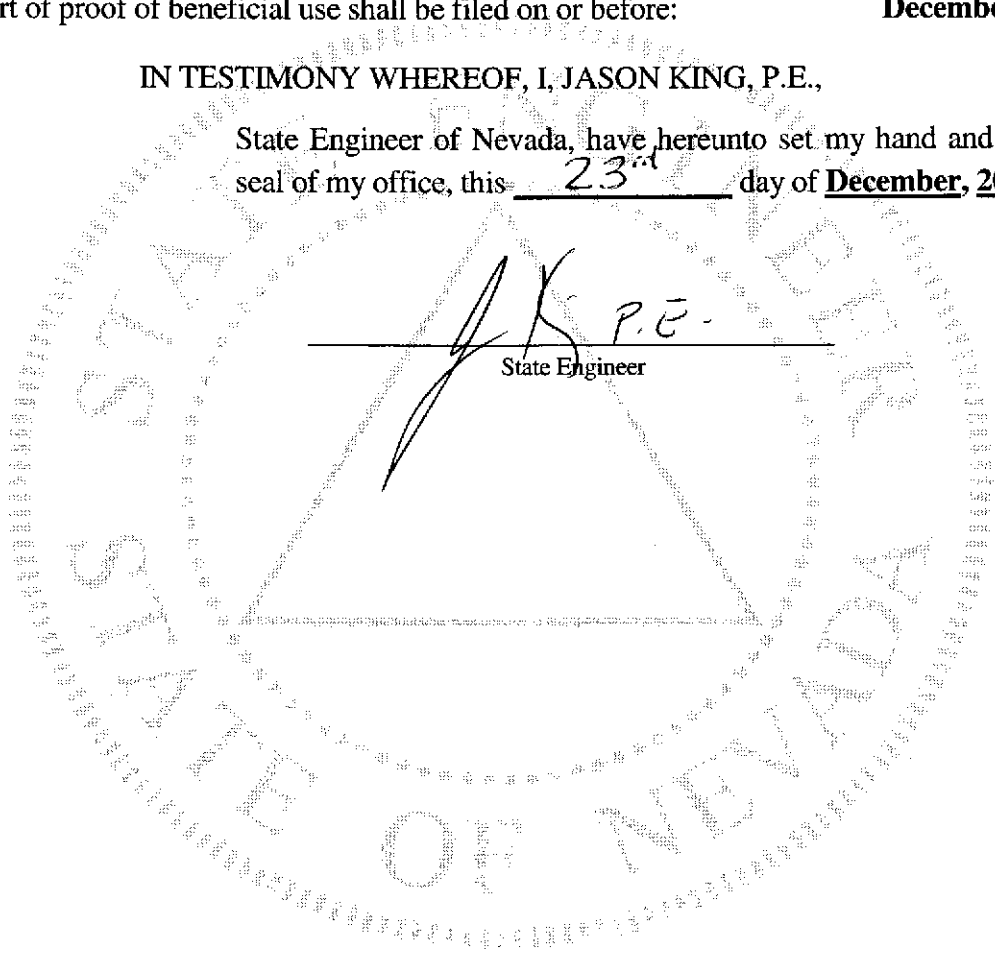
December 23 2018

IN TESTIMONY WHEREOF, I, JASON KING, P.E.,

State Engineer of Nevada, have hereunto set my hand and the seal of my office, this 23rd day of **December, 2015**

 P.E.

State Engineer



ORIGINAL

Application No. **82800**

**APPLICATION FOR PERMISSION TO CHANGE POINT OF DIVERSION, MANNER
OF USE AND PLACE OF USE OF THE PUBLIC WATERS
OF THE STATE OF NEVADA HERETOFORE APPROPRIATED**

THIS SPACE FOR OFFICE USE ONLY

Date of filing in State Engineer's Office

MAY 09 2013

Returned to applicant for correction

MAY 17 2013

Corrected application filed

JUN 05 2013

Map filed

MAY 31 2013The applicant James R. & Carol R. O'Banion42 Wedertz Laneof Wellington

Street Address or PO Box

City or Town

Nevada, 89444

State and ZIP Code

hereby make(s) application for permission to change the

☒ Point of diversion☐ Place of use☐ Manner of use☐ of a portion

of water heretofore appropriated under (Identify existing rights by Permit, Certificate, Proof or Claim Nos. If Decreed, give title of Decree and identify right in Decree.)

Permit 21279, Certificate 65711. The source of water is underground

Name of stream, lake, underground, spring or other sources.

2. The amount of water to be changed 2.72 CFS

Second feet, acre-feet. One second foot equals 448.83 gallons per minute.

3. The water to be used for Irrigation & Domestic

Irrigation, power, mining, commercial, etc. If for stock, state number and kind of animals. Must limit to one major use

4. The water heretofore used for Irrigation & Domestic

If for stock, state number and kind of animals.

5. The water is to be diverted at the following point (Describe as being within a 40-acre subdivision of public survey and by course and distance to a found section corner. If on unsurveyed land, it should be stated.)

NW1/4 NW1/4 of Section 22, T11N, R23E, MDB&M, or at a point from which the NW corner of said Section 22 bears N 35°46'52" W, 1.117.00 feet.

6. The existing point of diversion is located within (If point of diversion is not changed, do not answer.)

SW1/4 SW1/4 of Section 15, T11N, R23E, MDB&M, or at a point from which the NW corner of said Section 15 bears N 7° 48' W, 5,273.80 feet. Use map under permit 21279.

Smith Valley
9-107
Lyon

7. Proposed place of use (Describe by legal subdivisions. If for irrigation, state number of acres to be irrigated.)

Portions of the SW1/4 SW1/4, SE1/4 SW1/4, SW1/4 SE1/4, SE1/4 SE1/4 Section 15, and portions of NW1/4 NE1/4 AND NE1/4 NE1/4 Section 22, all in T11N, R23E, MDB&M. 179.3 acres total. Use map under 21279 PBU.

8. Existing place of use (Describe by legal subdivisions. If changing place of use and/or manner of use of irrigation permit, describe acreage to be removed from irrigation.)

Unchanged

9. Proposed use will be from January 1 to December 31 of each year.
Month and Day Month and Day

10. Existing use permitted from January 1 to December 31 of each year.
Month and Day Month and Day

11. Description of proposed works. (Under the provision of NRS 535.010 you may be required to submit plans and specifications of your diversion or storage works.) (State manner in which water is to be diverted, i.e., diversion structure, ditches, pipes and flumes or drilled well, pump and motor, etc.)

Drilled well, pump, motor and distribution system.

12. Estimated cost of works existing

13. Estimated time required to construct works existing

If well completed, describe well.

14. Estimated time required to complete the application of water to beneficial use existing

15. Provide a detailed description of the proposed project and its water usage (use attachments if necessary): (Failure to provide a detailed description may cause a delay in processing.)

Applicant wishes to utilize existing, un-permitted well for supplemental agricultural purpose. Existing well will continue to be used for commercial hatchery purposes under existing permit.

16. Miscellaneous remarks:

corey@farrwestengineering.com

E-mail Address

(775) 738-2121


Phone No.

Ext.

APPLICATION MUST BE SIGNED
BY THE APPLICANT OR AGENT

Corey L. Rice

Type or print name clearly



Signature, applicant or agent

FarrWest Engineering

Company Name

421 Court Street

Street Address or PO Box

Elko, NV 89801

City, State, ZIP Code

RECEIVED
2013 MAY -9 PM 1:10
STATE ENGINEERS OFFICE