

J.O. Kinsfather Property

South 64th Street West

Billings, MT 59106



For additional details, contact:



Tim Nesson

Broker

Member—Landmark of Billings
1925 Grand Avenue, Ste. 144,
Billings, MT 59102

Cell: (406) 860-0791

E-mail: tim@montanaranches.com

J.O. Kinsfather Property

Purchase Price: \$1,500,000.00 (\$25,000/AC.)

Total Acres: 60 +/-



Great Development Potential!

- **60 +/- acres** of land South of Hesper Road, along the West side of South 64th Street West, near Billings, MT.
- **Close walking distance** to highly sought after Elder Grove School (K-6 with soon to be completed 7th and 8th grade middle school).
- **Est. Taxes:** \$900.00 +/-
- **Utilities:** in close proximity
- **Terms:** Cash/new loan
- North-West corner of property comes in **close proximity to Canyon Creek** (nice grass park).
- Land appears to have an **adequate amount of water available** for development of wells (further testing needed).
- 11.5 shares of Big Ditch irrigation water—will transfer.
- Most of the land is currently farmed and relatively level for **easy development**.
- Crop not included in the purchase price.
- Some lower areas of Canyon Creek may be **Yellowstone Co. Floodplain map**.
- **Directions:** From Billings, go West on Hesper Road, turn South on 64th Street West and go approximately 3/10ths of a mile and look for sign (property lies on the West side of the road).

J.O. Kinsfather Property

Billings, Montana 59106

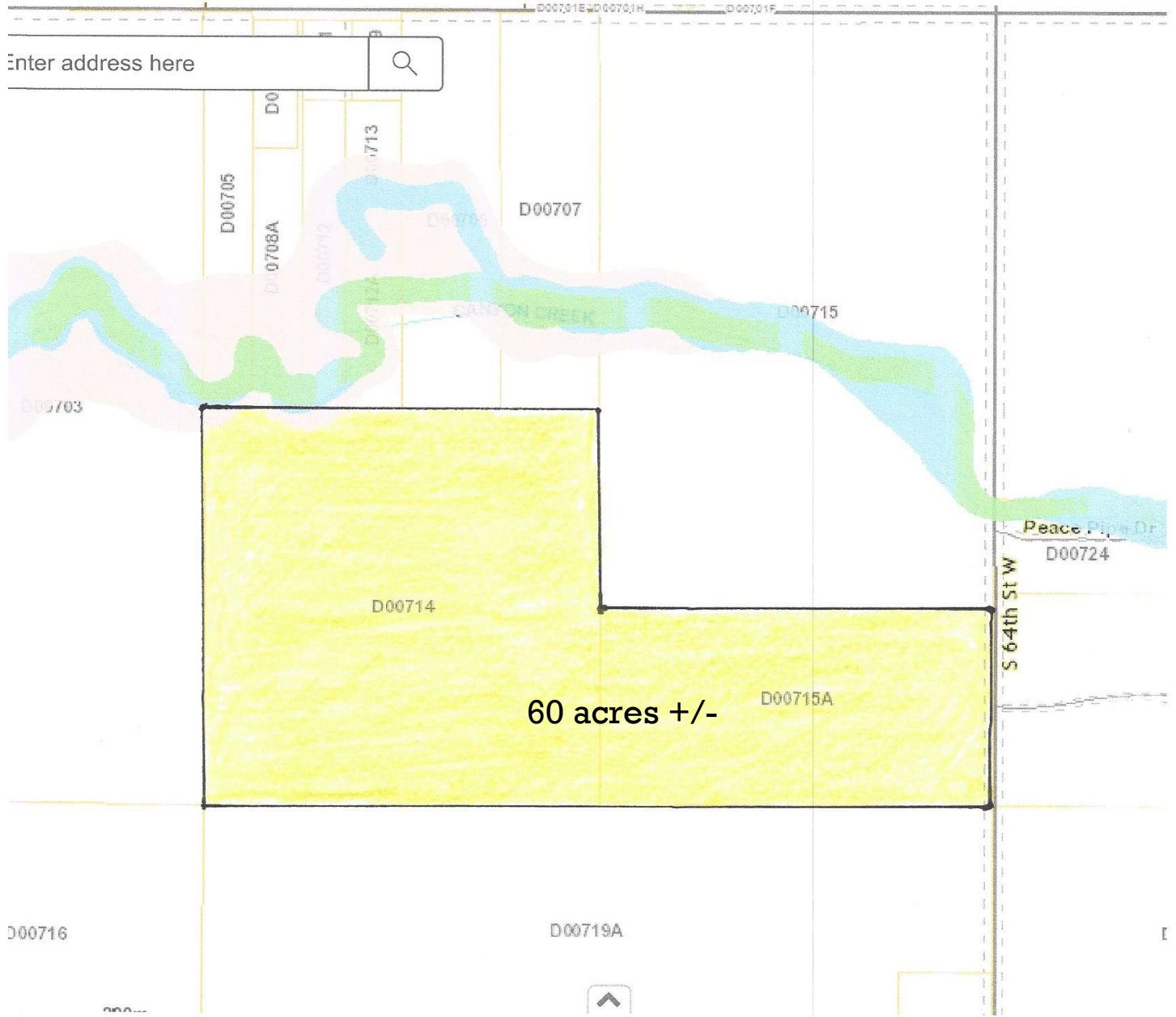


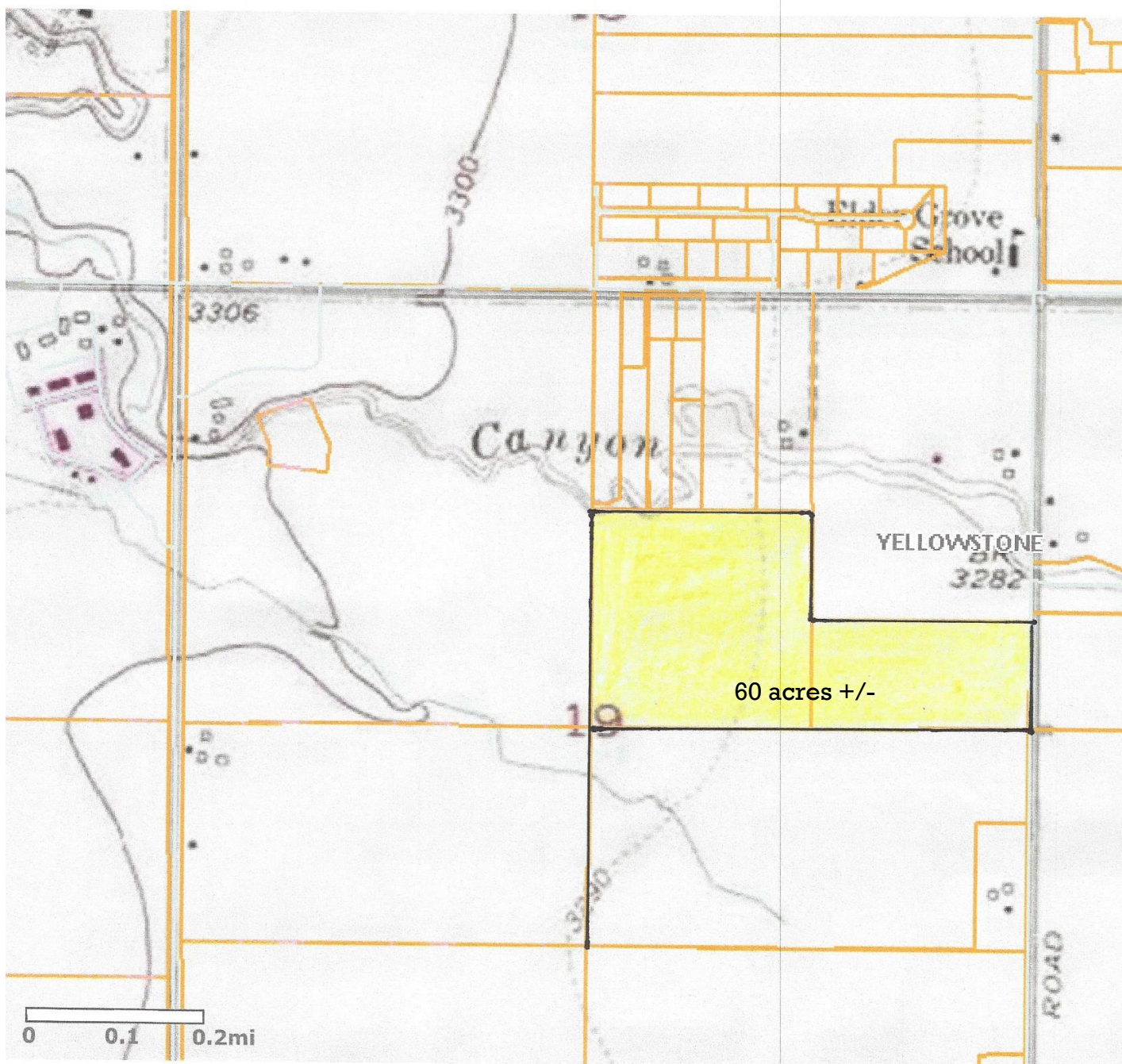
Yellowstone County

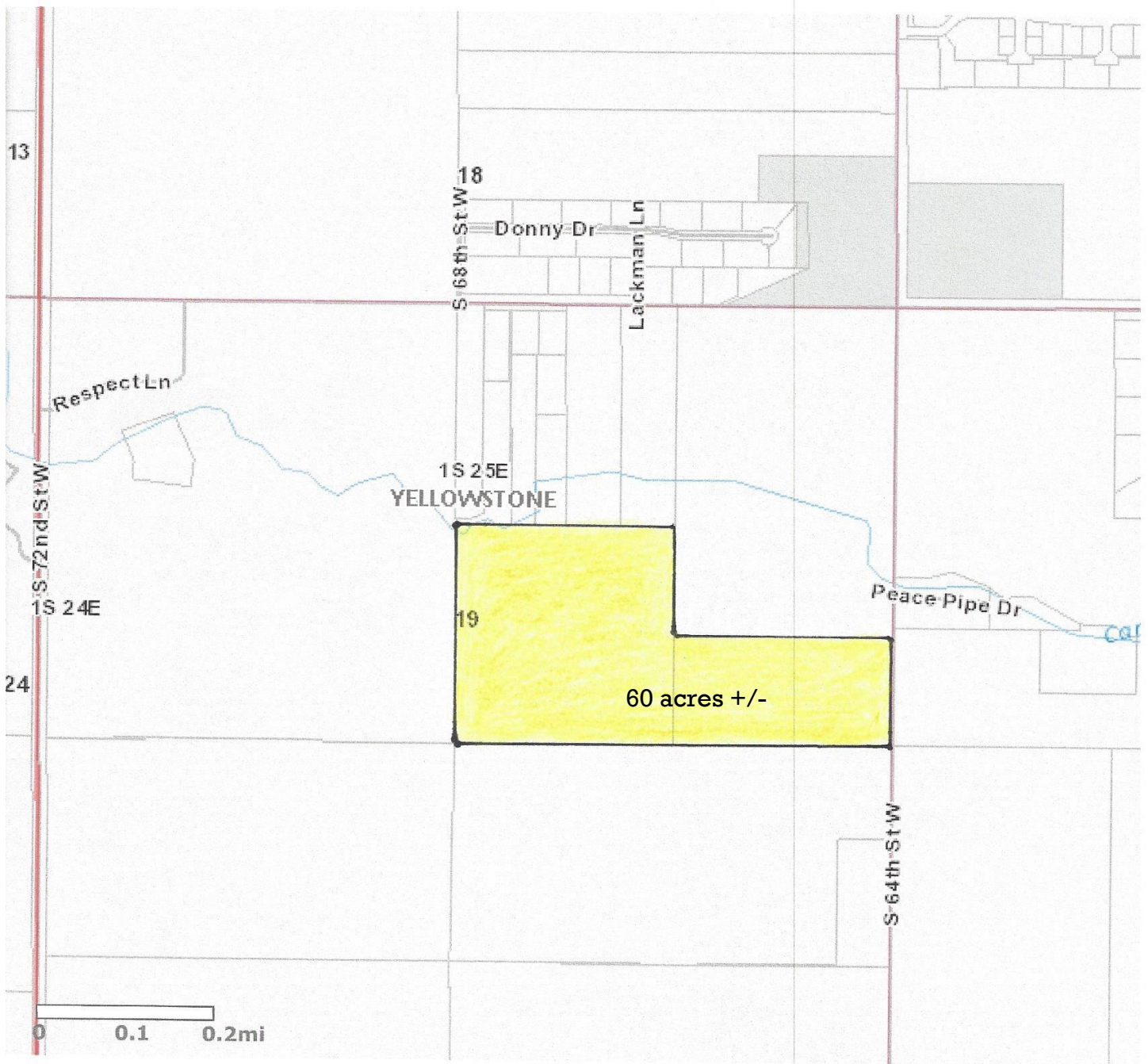
Mapping sites

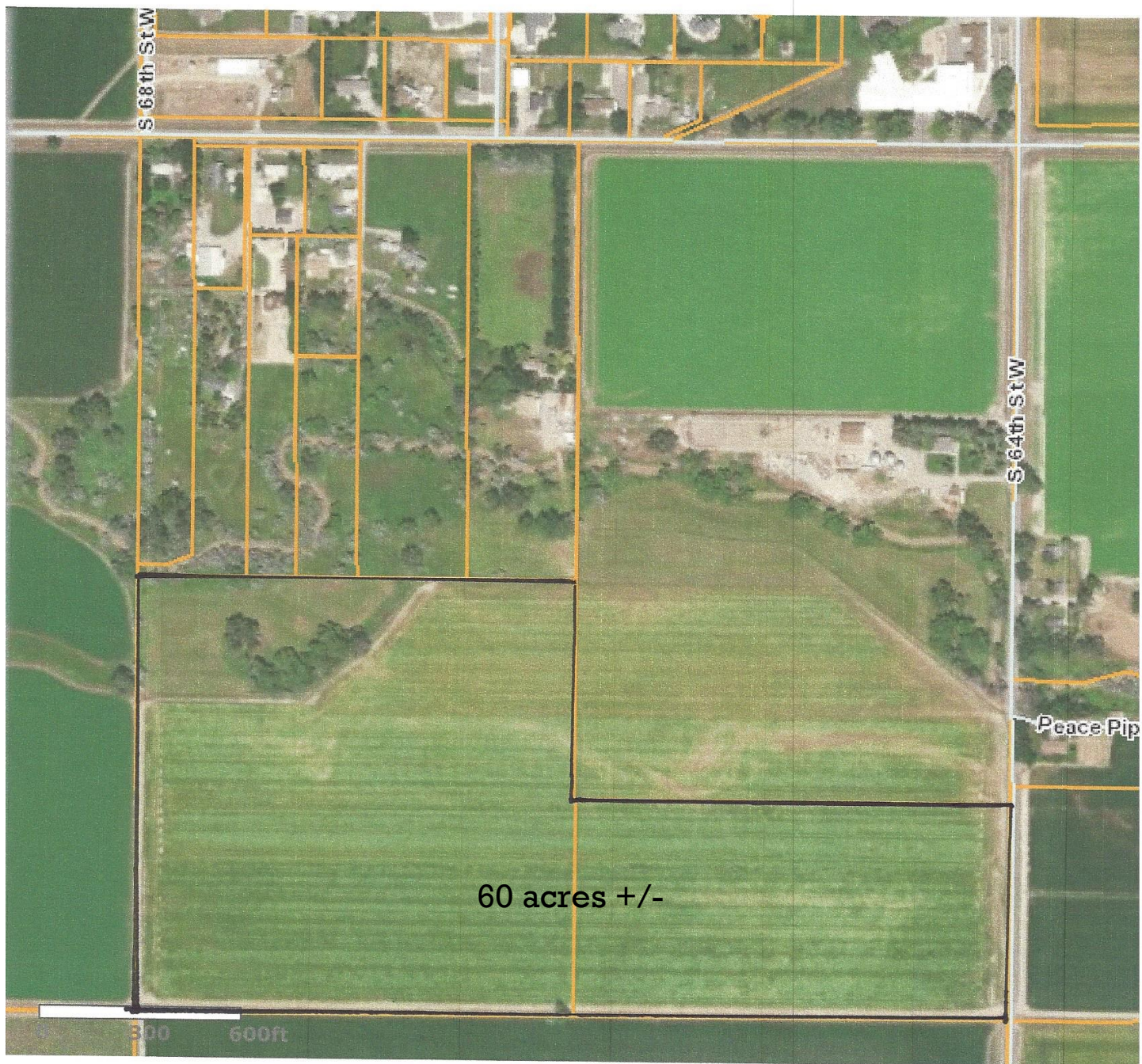
Cemetery

Enter address here









NOTICE: The information contained herein has been supplied by the owner to **LANDMARK REALTORS** and/or compiled by **LANDMARK REALTORS** from other sources believed to be reliable. All information contained herein is not guaranteed to be accurate, and the reader of this brochure should independently verify all such information, particularly the number of acres involved, the classifications of those acres, carrying capacity, estimates of production yields, water rights, etc.