




|  105.6 ac









SOIL CODE	SOIL DESCRIPTION	ACRES	%	CAP
9	Doss silty clay, moist, 1 to 5 percent slopes	3.1	2.92	4e
38	Purves association, undulating	61.2	57.95	6s
41	Tarpley clay, 1 to 3 percent slopes	8.1	7.63	4s
3	Anhalt clay, 1 to 3 percent slopes	22.8	21.61	3s
2	Anhalt clay, 0 to 2 percent slopes	3.9	3.7	3s
RW	Riverwash, frequently flooded	6.5	6.2	8w
TOTALS		105.6	100%	5.15

## Capability Legend

Increased Limitations and Hazards

Decreased Adaptability and Freedom of Choice Users

Land, Capability

								
	1	2	3	4	5	6	7	8
'Wild Life'	•	•	•	•	•	•	•	•
Forestry	•	•	•	•	•	•	•	
Limited	•	•	•	•	•	•	•	
Moderate	•	•	•	•	•	•		
Intense	•	•	•	•	•			
Limited	•	•	•	•				
Moderate	•	•	•					
Intense	•	•						
Very Intense	•							

## Grazing Cultivation

(c) climatic limitations (e) susceptibility to erosion

(s) soil limitations within the rooting zone (w) excess of water