TAYLOR BROTHERS TIMBER
TL 501 & 505, Section 01, T9S, R6W
Polk County, OR
89 Acres m/l

16062 Airlie Rd

N

1 inch = 400 feet

Property Bdry

Fish Presence
- Fish
- Unknown

Stream Size
- Large
- Medium
- Small
- Unknown

NW FOREST PROPERTIES
FOREST LAND SALES & ACQUISITIONS
www.nwforestproperties.com

TAYLOR BROTHERS TIMBER
TL 501 & 505, Section 01, T9S, R6E
Polk County, OR
89 Acres m/l

16062 Airlie Rd

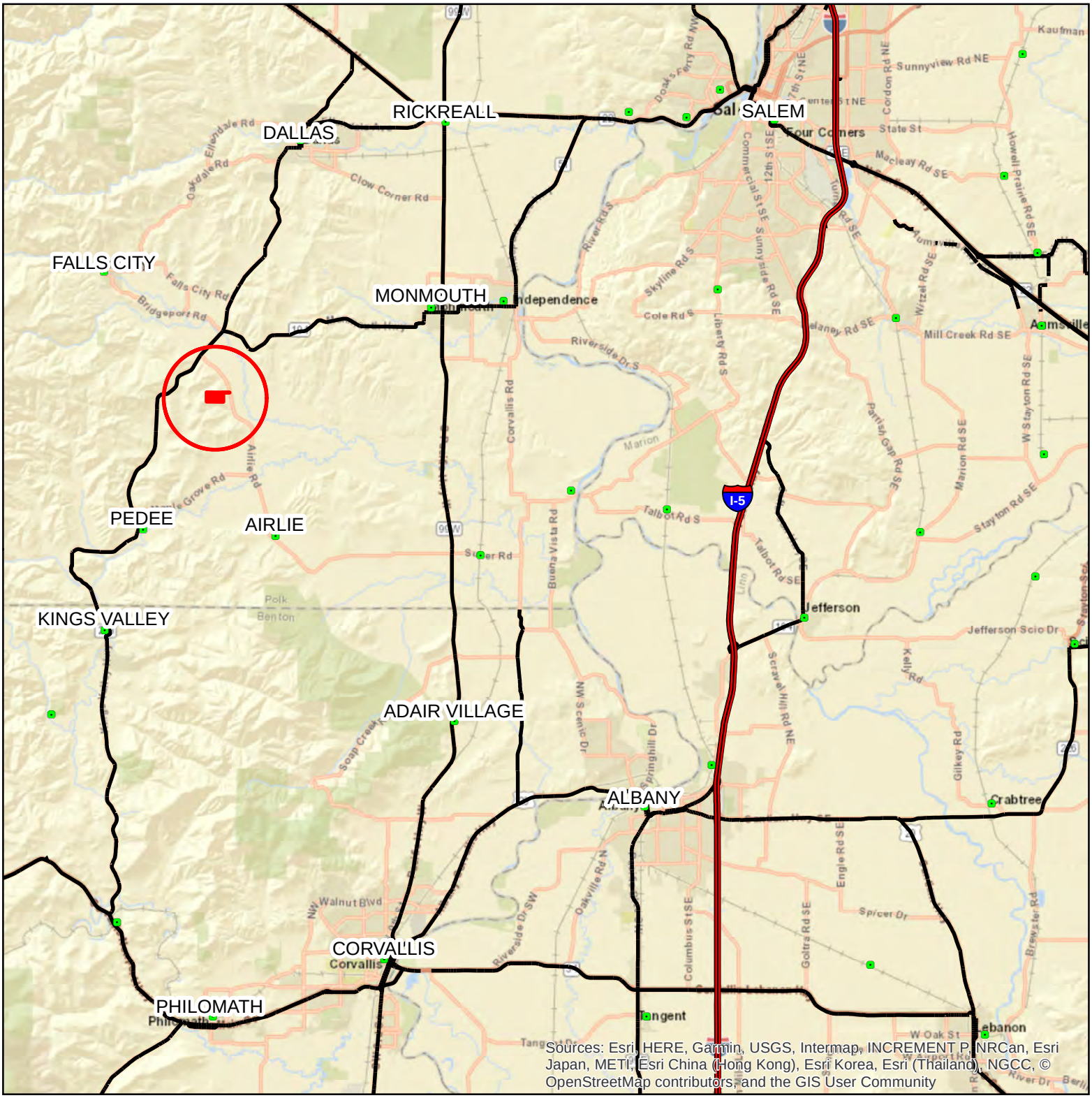

N

1 inch equals 4 miles

Sale Property

NW FOREST PROPERTIES
FOREST LAND SALES & ACQUISITIONS
www.nwforestproperties.com

TAYLOR BROTHERS TIMBER
TL 501 & 505, Section 01, T9S, R6W
Polk County, OR
89 Acres m/l

16062 Airlie Rd

N

1 inch = 400 feet

Property Bdry

Fish Presence
- Fish
- Unknown

Stream Size
- Large
- Medium
- Small
- Unknown

NW FOREST PROPERTIES
FOREST LAND SALES & ACQUISITIONS
www.nwforestproperties.com

TAYLOR BROTHERS TIMBER
TL 501 & 505, Section 30, T16S, R4E
Polk County, OR
89 Acres m/l

16060 Airlie Rd

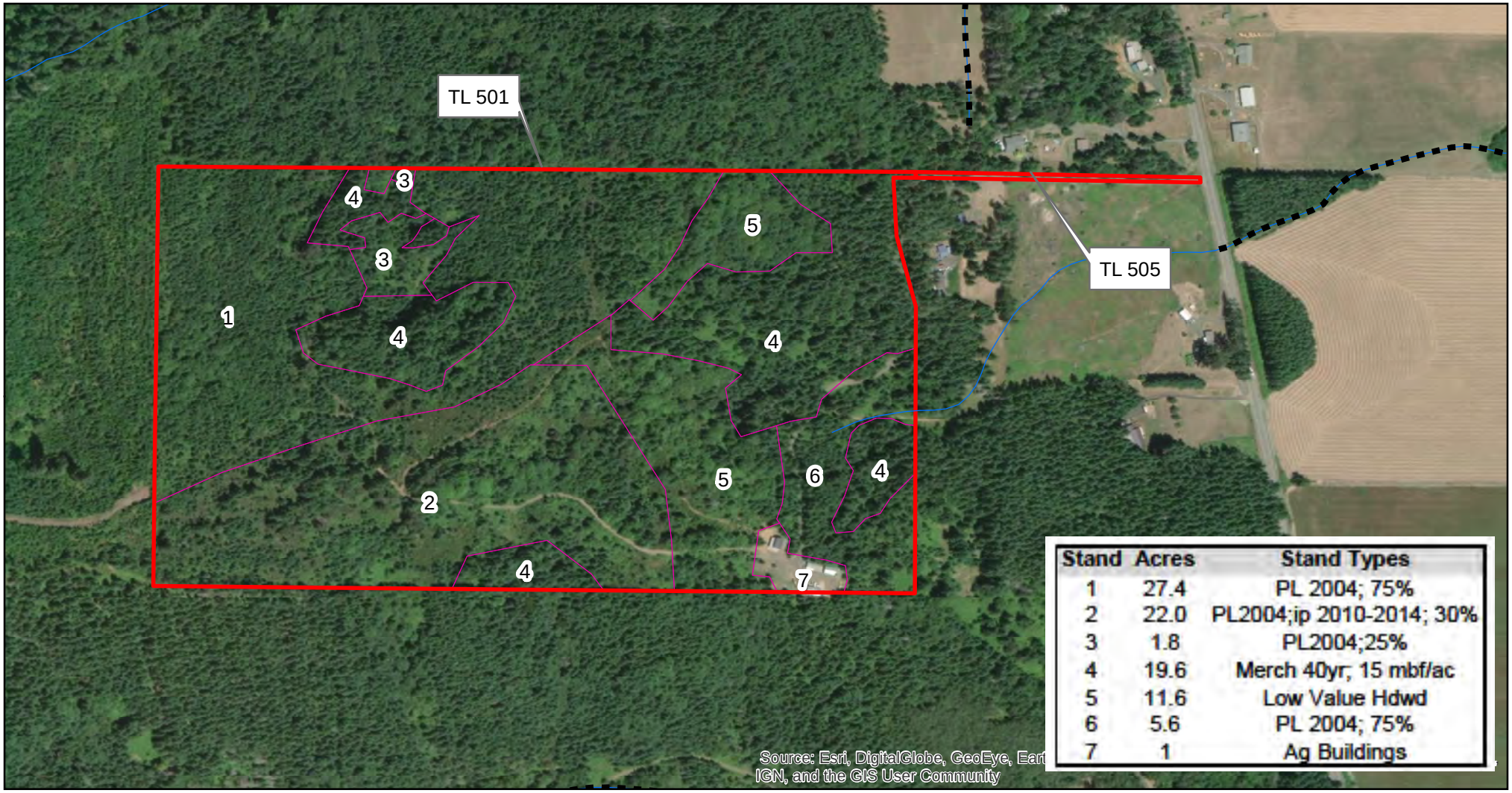

Stand	Acres	Stand Types
1	27.4	PL 2004; 75%
2	22.0	PL2004;ip 2010-2014; 30%
3	1.8	PL2004;25%
4	19.6	Merch 40yr; 15 mbf/ac
5	11.6	Low Value Hdwd
6	5.6	PL 2004; 75%
7	1	Ag Buildings

N

1 inch = 500 feet

Property Boundary

Taylor Stands

Fish Presence

Fish

Unknown

Stream Size

Large

Medium

Small

Unknown

SEC.1 T9S R6W WM
POLK COUNTY

Scale 1" = 400'
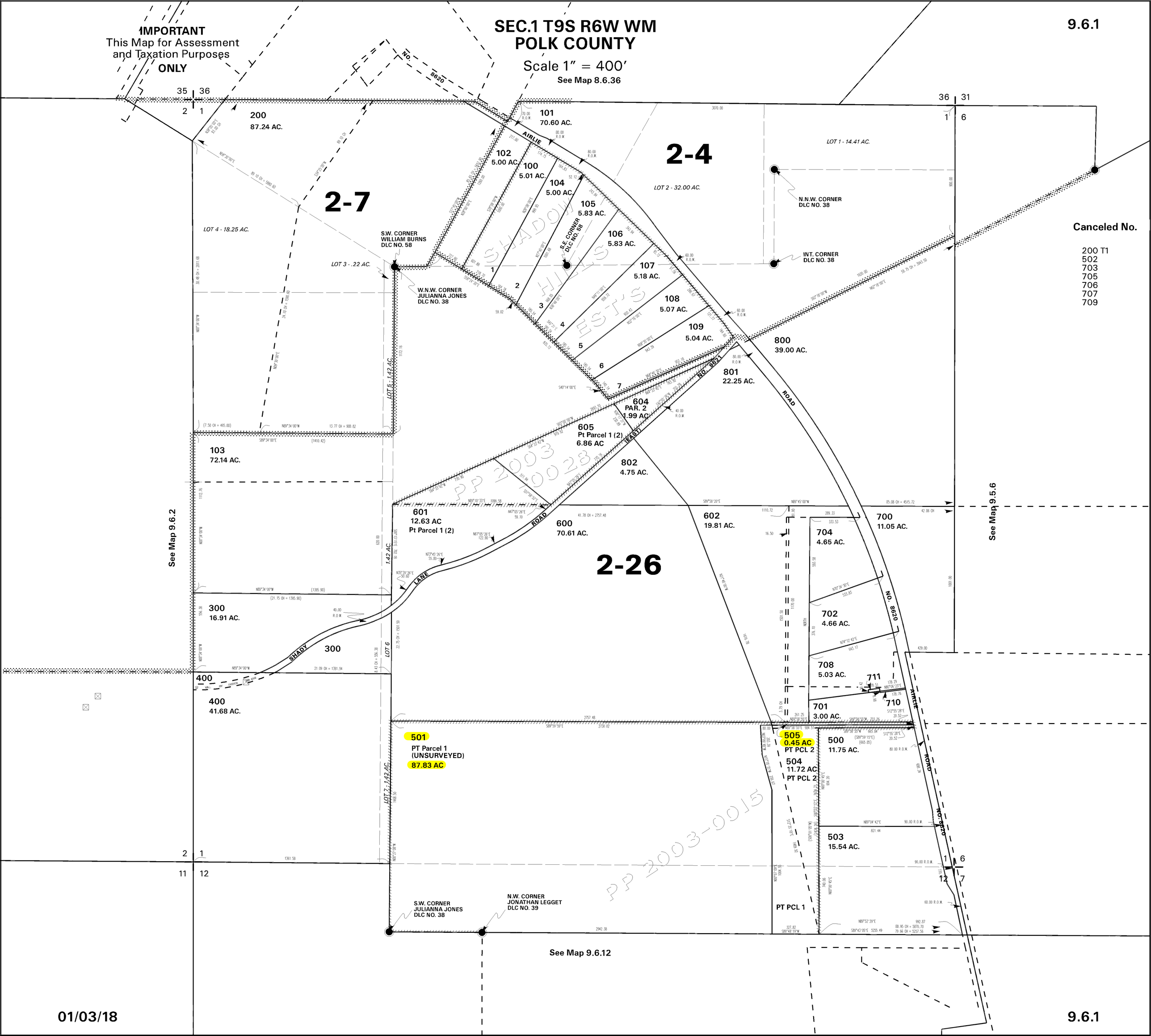
IMPORTANT
This Map for Assessment and Taxation Purposes **ONLY**