Hampshire Parcel Viewer

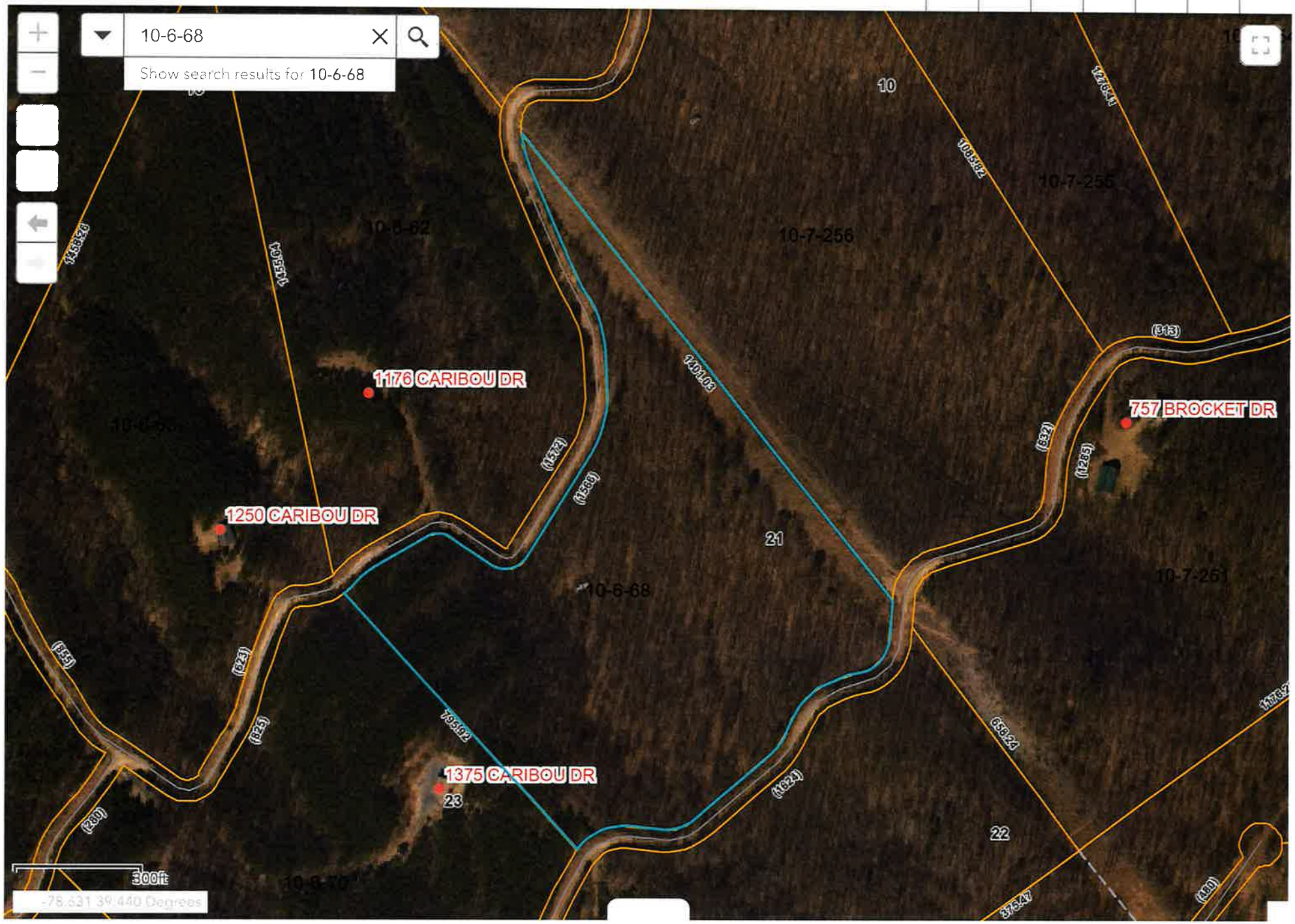

Hampshire Parcel Viewer

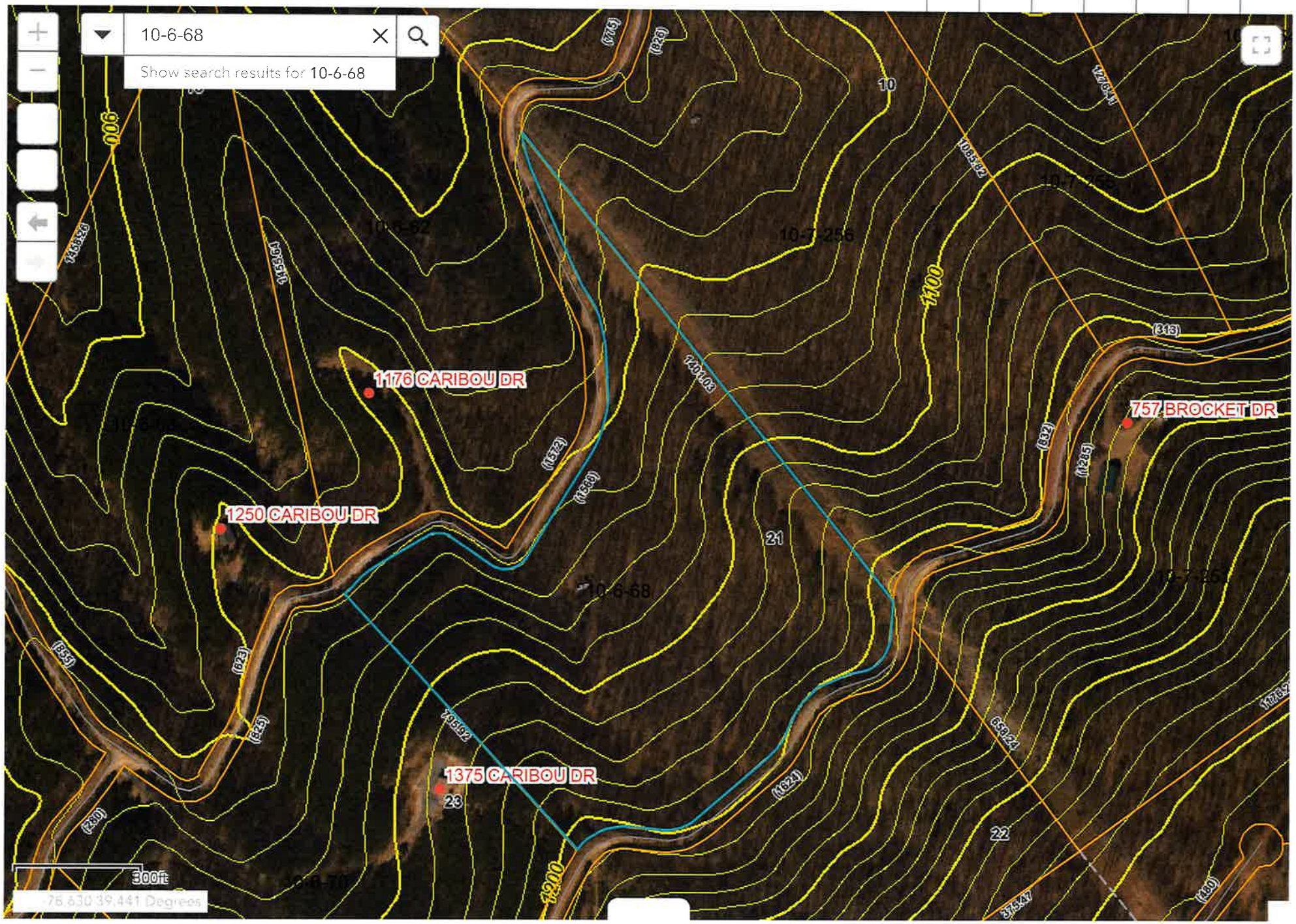

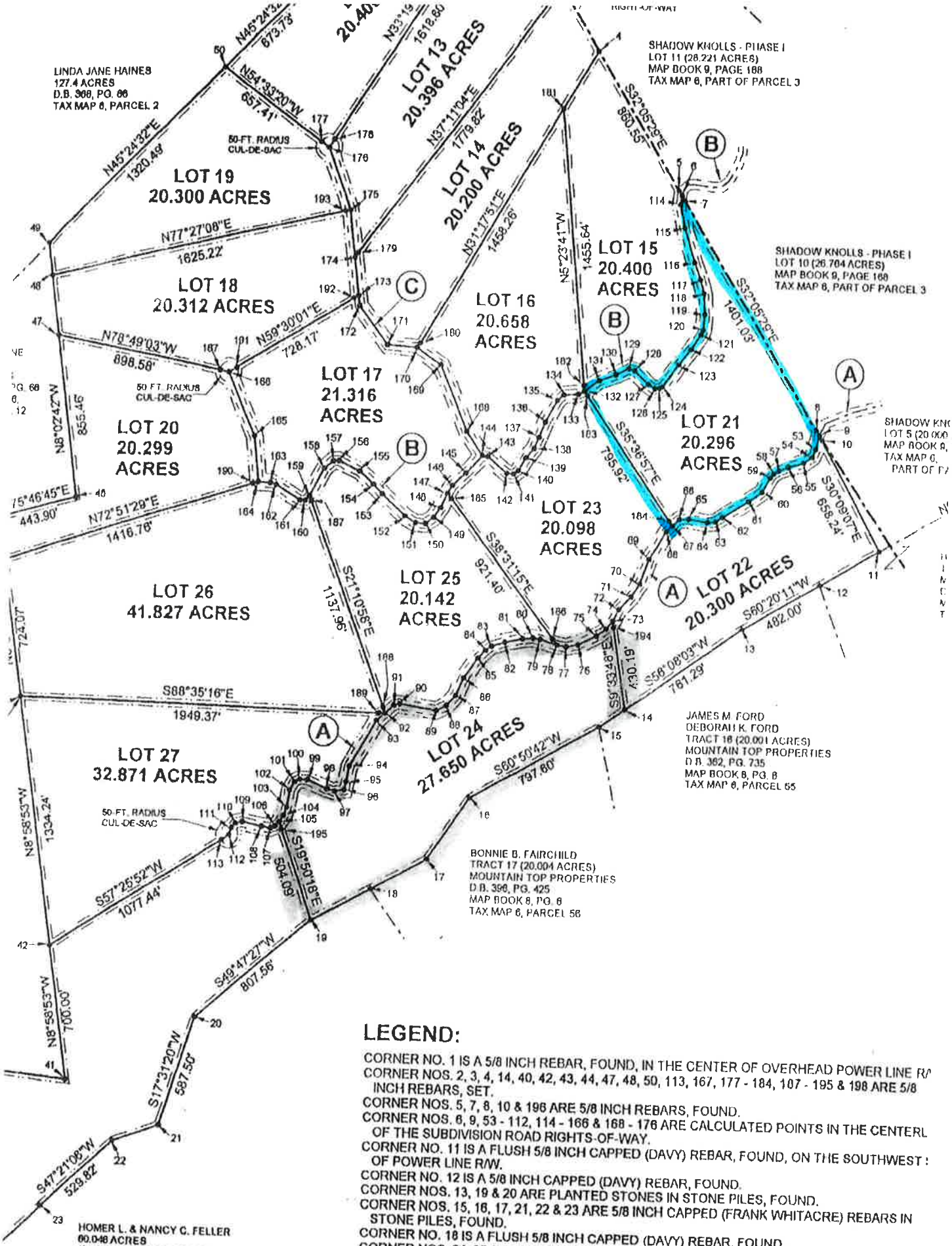

LEGEND:

CORNER NO. 1 IS A 5/8 INCH REBAR, FOUND, IN THE CENTER OF OVERHEAD POWER LINE R/
CORNER NOS. 2, 3, 4, 14, 40, 42, 43, 44, 47, 48, 50, 113, 167, 177 - 184, 107 - 195 & 198 ARE 5/8 INCH REBARS, SET.
CORNER NOS. 5, 7, 8, 10 & 196 ARE 5/8 INCH REBARS, FOUND.
CORNER NOS. 6, 9, 53 - 112, 114 - 166 & 168 - 176 ARE CALCULATED POINTS IN THE CENTERL OF THE SUBDIVISION ROAD RIGHTS-OF-WAY.
CORNER NO. 11 IS A FLUSH 5/8 INCH CAPPED (DAVY) REBAR, FOUND, ON THE SOUTHWEST : OF POWER LINE R/W.
CORNER NO. 12 IS A 5/8 INCH CAPPED (DAVY) REBAR, FOUND.
CORNER NOS. 13, 19 & 20 ARE PLANTED STONES IN STONE PILES, FOUND.
CORNER NOS. 15, 16, 17, 21, 22 & 23 ARE 5/8 INCH CAPPED (FRANK WHITACRE) REBARS IN STONE PILES, FOUND.
CORNER NO. 18 IS A FLUSH 5/8 INCH CAPPED (DAVY) REBAR, FOUND.
CORNER NOS. 24, 25 & 26 ARE 5/8 INCH CAPPED (DAVY) REBARS IN STONE PILES, FOUND.
CORNER NOS. 27 IS A PLANTED STONE IN STONE PILE, FOUND, ON THE WEST SIDE OF BRA MOUNTAIN.
CORNER NOS. 28 - 39 ARE CALCULATED POINTS IN THE CENTERLINE MEANDERINGS OF THE SOUTH BRANCH OF THE POTOMAC RIVER