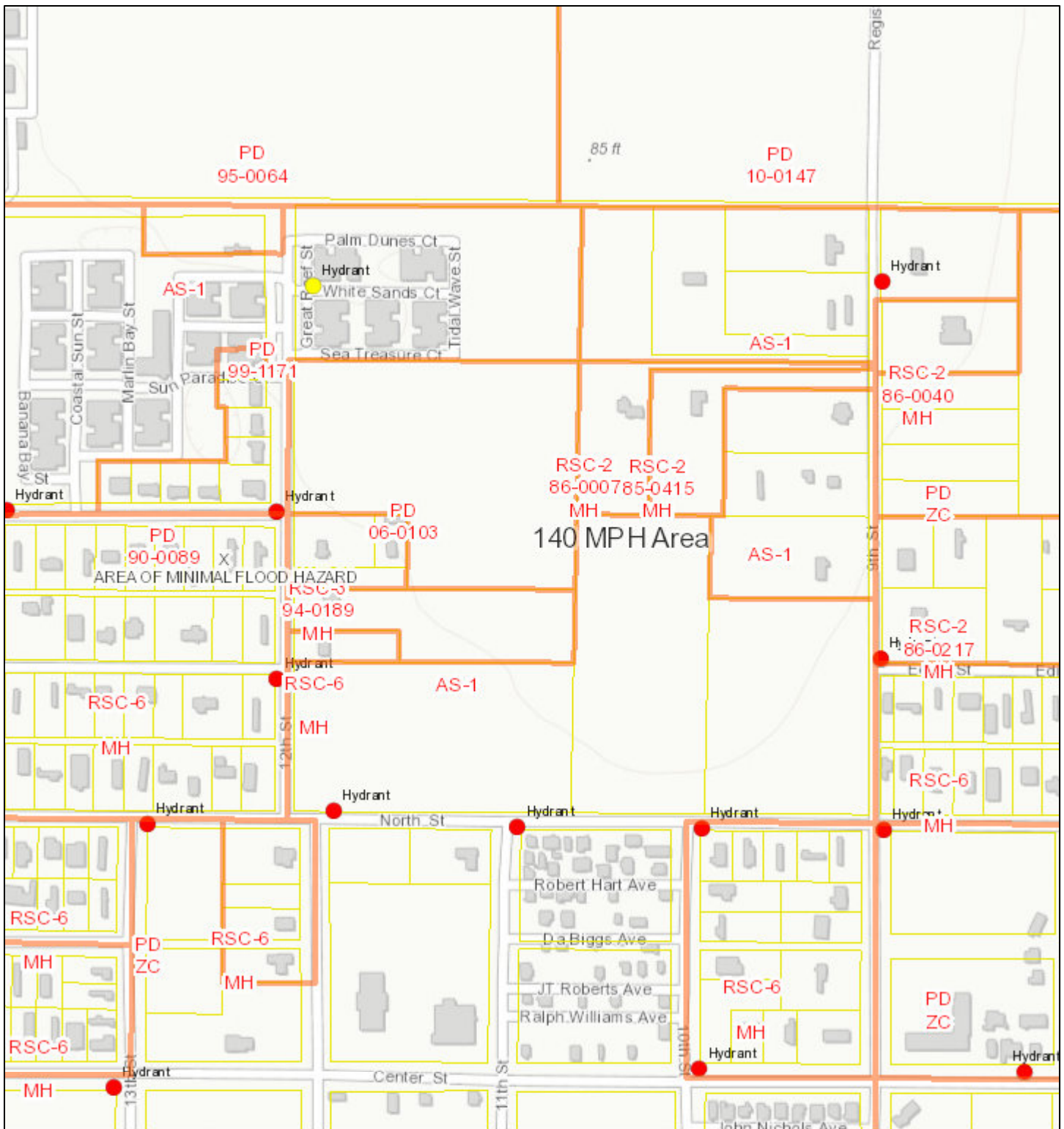








Hillsborough County Development Services Department

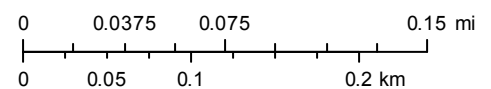


March 6, 2017

1:4,514

Flood Zones

-  0.2 PCT ANNUAL CHANCE FLOOD HAZARD
-  A
-  AE
-  AE, FLOODWAY
-  OPEN WATER
-  V



RS
Sources: Esri, HERE, DeLorme, Intermap, increment P Corp., GEBCO, USGS, FAO, NPS, NRCAN, GeoBase, IGN, Kadaster NL, Ordnance Survey, Esri Japan, METI, Esri China (Hong Kong), swisstopo, MapmyIndia, © OpenStreetMap contributors, and the GIS User Community