


FOR SALE

83.23 Acres MOL
Cropland/Recreation

Mart, Falls County, TX 76664

\$182,600

For virtual tour and investment offering go to: www.texasfarmandranchrealty.com



Bob Dube (Broker)

512-423-6670 (mobile) 254-803-5263 (LAND)

bob@texasfarmandranchrealty.com

www.texasfarmandranchrealty.com

A DBA of Dube's Commercial, Inc. TREC# 484723

**FOR
SALE**

83.23 Acres MOL – Cropland/Recreation Mart, Falls County, TX 76664

Property Highlights

Location – The property is located off County Road 171 in Mart Texas. From Waco travel on Hwy 6 South for six and a half miles. Turn left onto FM 164 drive 8.6 miles and turn right onto South County Line Road. After three miles the property is located on your right. Located just 20 minutes from Waco, approximately 1.5 hours from Fort Worth, Texas, 1 hour 45 minutes from Austin and 2 hours 15 minutes from Houston.

Acres – 83.23 acres MOL according to Falls County Appraisal District.

Improvements – None

Water – Tri-County Water services the area and according to a conversation with them on October 20, 2020 there are no water lines in the vicinity of property.

Electricity – Navasota Valley services the area there is not a meter on the property.

Soil – There are various soil types on the property. Please refer to the USDA Soil Map located in this brochure for soil types and flooding information.

Minerals – Seller reserves all owned minerals.

Topography – The land is flat.

Current Use – Privately owned and is leased out for cropland and the rest of the property is recreational.

Ground Cover – The 83 acres consists of 65 acres of tillable land and 18 acres of woods, creek and recreational land.

Easements – An abstract of title will need to be performed to determine all easements that may exist. Easements known are for utility.

Showings - By appointment only. If applicable, buyers who are represented by an agent/broker must have its agent/broker present at all showings.

Presented At - \$182,600.00- \$2,200 an acre

Texas Farm and Ranch Realty dba Dube's Commercial, Inc., does not make any representations or warranties expressed or implied as to the accuracy of this information. All sources are deemed



Bob Dube (Broker)

512-423-6670 (mobile) 254-803-5263 (LAND)

bob@texasfarmandranchrealty.com

www.texasfarmandranchrealty.com

**FOR
SALE**

**83.23 Acres MOL – Cropland/Recreation
Mart, Falls County, TX 76664**

Property Pictures



Bob Dube (Broker)

512-423-6670 (mobile) 254-803-5263 (LAND)

bob@texasfarmandranchrealty.com

www.texasfarmandranchrealty.com

— "Stewards of Land" —
A DBA of Dube's Commercial, Inc. TREC# 484723

**FOR
SALE**

83.23 Acres MOL – Cropland/Recreation
Mart, Falls County, TX 76664

Property Aerial View



A DBA of Dube's Commercial, Inc. TREC# 484723

Bob Dube (Broker)

512-423-6670 (mobile) 254-803-5263 (LAND)

bob@texasfarmandranchrealty.com

www.texasfarmandranchrealty.com

**FOR
SALE**

**83.23 Acres MOL – Cropland/Recreation
Mart, Falls County, TX 76664**

Property Aerial View Showing Tillable Land



Bob Dube (Broker)

512-423-6670 (mobile) 254-803-5263 (LAND)

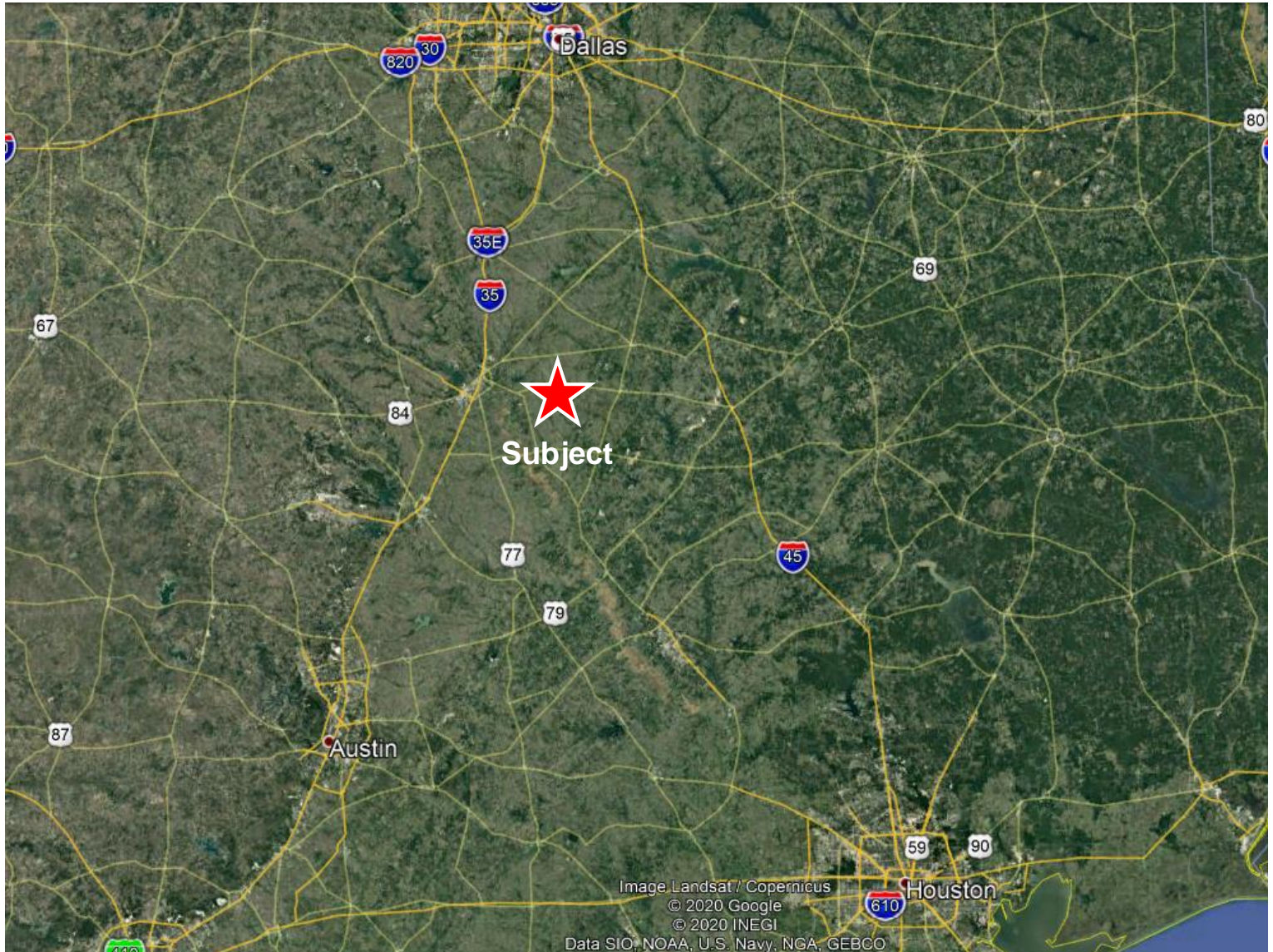
bob@texasfarmandranchrealty.com

www.texasfarmandranchrealty.com

**FOR
SALE**

**83.23 Acres MOL – Cropland/Recreation
Mart, Falls County, TX 76664**

Property Location Relative to DFW, Austin and Houston



— "Stewards of Land" —
A DBA of Dube's Commercial, Inc. TREC# 484723

Bob Dube (Broker)

512-423-6670 (mobile) 254-803-5263 (LAND)

bob@texasfarmandranchrealty.com

www.texasfarmandranchrealty.com

**FOR
SALE**

**83.23 Acres MOL – Cropland/Recreation
Mart, Falls County, TX 76664**

Aerial of Water Well Nearest Property



Bob Dube (Broker)

512-423-6670 (mobile) 254-803-5263 (LAND)

bob@texasfarmandranchrealty.com

www.texasfarmandranchrealty.com

**FOR
SALE**

83.23 Acres MOL – Cropland/Recreation Mart, Falls County, TX 76664

Soil Map Aerial



**FOR
SALE**

83.23 Acres MOL – Cropland/Recreation Mart, Falls County, TX 76664

Soil Type Legend

Map Unit Symbol	Map Unit Name	Acres in AOI	Percent of AOI
35	Houston Black clay, 1 to 3 percent slopes	27.8	33.9%
44	Ovan silty clay, frequently flooded	11.7	14.3%
66	Wilson silty clay loam, 1 to 3 percent slopes	42.3	51.5%
67	Wilson silty clay loam, 2 to 5 percent slopes, eroded	0.3	0.3%
Totals for Area of Interest		82.1	100.0%



Bob Dube (Broker) 512-423-6670 (mobile) 254-803-5263 (LAND)
bob@texasfarmandranchrealty.com www.texasfarmandranchrealty.com

**FOR
SALE**

83.23 Acres MOL – Cropland/Recreation Mart, Falls County, TX 76664

Soil Type – 35

35—Houston Black clay, 1 to 3 percent slopes. This deep, moderately well drained, gently sloping soil is on smooth ridges on foot slopes of uplands. Slopes are convex. Areas are long and narrow to broad in shape and range from 10 to 50 acres in size.

The soil has a surface layer of very dark gray, moderately alkaline clay to a depth of 28 inches. The next layer is dark gray, moderately alkaline clay to a depth of 48 inches. Between depths of 48 and 67 inches is olive gray, moderately alkaline clay. The underlying layer, to a depth of 80 inches, is olive yellow and light brownish gray, moderately alkaline clay that has brownish yellow mottles.

This soil is difficult to work. When wet, it is sticky; when dry, it is hard and clods when plowed. Dense plowpan layers are common in cultivated areas. Permeability is very slow, and available water capacity is high. The root zone is deep, but penetration by roots is slow. Runoff is medium. The hazard of water erosion is moderate.

Included with this soil in mapping are small areas of Branyon, Burleson, and Heiden soils. The Branyon soils are on stream terraces. The Burleson and Heiden soils have no particular pattern of occurrence. The included soils make up 10 to 20 percent of this map unit.

This soil is used mainly for crops. The potential for growing crops is high. Cotton and grain sorghum are the main crops, but corn and small grain are also grown. The main objectives of management are controlling erosion and improving tilth. Growing crops that produce large amounts of residue or growing deep-rooted legumes help control erosion and maintain the tilth.

This soil has high potential for pasture. It is well suited to improved bermudagrass, kleingrass, and King Ranch bluestem. Proper pasture management includes fertilization, weed control, and controlled grazing.

This soil has high potential for range, but very few acres are used for this purpose. The climax plant community is tall grasses and an overstory of a few large live oak, elm, and hackberry trees along the drainageways.

This soil has low potential for most urban uses. Its most restrictive limitations are shrinking and swelling with changes in moisture, corrosivity to uncoated steel, low strength, and slow percolation.

The potential for recreation is low. The clayey surface layer and the very slow permeability are the most restrictive limitations for this use. Potential for both openland and rangeland wildlife habitat is medium. Capability subclass IIe; Blackland range site.



A DBA of Dube's Commercial, Inc. TREC# 484723

Bob Dube (Broker)

512-423-6670 (mobile) 254-803-5263 (LAND)

bob@texasfarmandranchrealty.com

www.texasfarmandranchrealty.com

**FOR
SALE**

83.23 Acres MOL – Cropland/Recreation Mart, Falls County, TX 76664

Soil Type – 44

44—Ovan silty clay, frequently flooded. This deep, moderately well drained, nearly level soil is on flood plains of major streams. It is flooded two or three times each year; flooding lasts for several hours to several days. Areas are long narrow bands paralleling the stream channel. They have plane slopes of 0 to 1 percent. Individual areas range from 50 to 900 acres in size.

This soil has a surface layer of dark grayish brown, moderately alkaline silty clay about 46 inches thick. The underlying layer, to a depth of 80 inches, is grayish brown, moderately alkaline silty clay.

Permeability is very slow, and the available water capacity is high. The root zone is deep and easily penetrated by roots. Runoff is slow, and the hazard of water erosion is slight.

Included with this soil in mapping are a few areas of Ovan soils that are not flooded annually and intermingled areas of Trinity soils. The included soils make up less than 20 percent of this map unit.

This soil has low potential for production of crops, recreation, and urban uses. Its potential is limited by flooding, which can only be overcome by major flood control.

This soil has high potential for pasture. It is well suited to improved bermudagrass, common bermudagrass, johnsongrass, and kleingrass. Proper pasture management includes fertilization, controlled grazing, and weed control.

This soil has high potential for range. The climax plant community is a mixture of tall and mid grasses and an overstory of oak, elm, hackberry, cottonwood, and black willow trees along the streams.

This soil has low potential for both openland and rangeland wildlife habitat. Capability subclass Vw; Clayey Bottomland range site.



A DBA of Dube's Commercial, Inc. TREC# 484723

Bob Dube (Broker)

512-423-6670 (mobile) 254-803-5263 (LAND)

bob@texasfarmandranchrealty.com

www.texasfarmandranchrealty.com

**FOR
SALE**

83.23 Acres MOL – Cropland/Recreation Mart, Falls County, TX 76664

Soil Type – 66

66—Wilson silty clay loam, 1 to 3 percent slopes. This deep, somewhat poorly drained, gently sloping soil is on uplands and ancient stream terraces. Slopes are plane or slightly concave. Areas range from 15 to 150 acres in size.

The soil has a surface layer of very dark gray, mildly alkaline silty clay loam about 6 inches thick. Below the surface, to a depth of 28 inches, is dark gray, mildly alkaline clay. Between depths of 28 and 55 inches is gray, mildly alkaline clay. The underlying layer, to a depth of 80 inches, is light brownish gray, moderately alkaline clay that has brownish yellow mottles.

This soil is difficult to work because of surface crusts and dense plowpan layers that form in cultivated areas. When dry, this soil is extremely hard; when wet, it is sticky and gummy. Permeability is very slow, and available water capacity is high. The root zone is deep, but root penetration is slow and difficult in the underlying layers. Runoff is medium. The hazard of water erosion is moderate.

Included with this soil in mapping are a few intermingled areas of Burleson, Crockett, and Normangee soils. Also included are a few areas of eroded Wilson soils. The included soils make up about 10 to 20 percent of this map unit.

This soil has medium potential for production of crops, but it is limited for this use by surface crusting and rapid loss of soil moisture during the summer. The major crops are grain sorghum, cotton, and small grain for winter grazing. The major objectives of management are controlling erosion, maintaining fertility, and improving tilth. Growing crops that produce large amounts of residue or growing deep-rooted legumes help to control erosion and maintain tilth.

This soil has medium potential for pasture. It is well suited to coastal bermudagrass, King Ranch bluestem, and weeping lovegrass. Needed pasture management includes fertilization, weed control, and controlled grazing.

This soil has medium potential for range. The climax plant community is a mixture of tall and mid grasses and an overstory of a few live oak, elm, and hackberry trees along streams and occasionally in motts.

This soil has low potential for most urban uses. Its most restrictive limitations are shrinking and swelling with changes in moisture, occasional wetness, low strength, corrosivity to uncoated steel, and slow percolation. The potential for recreation is medium. Occasional wetness and the very slow permeability are the most restrictive limitations for this use. Potential for both openland and rangeland wildlife habitat is medium. Capability subclass IIIe; Claypan Prairie range site.



Bob Dube (Broker)

512-423-6670 (mobile) 254-803-5263 (LAND)

bob@texasfarmandranchrealty.com

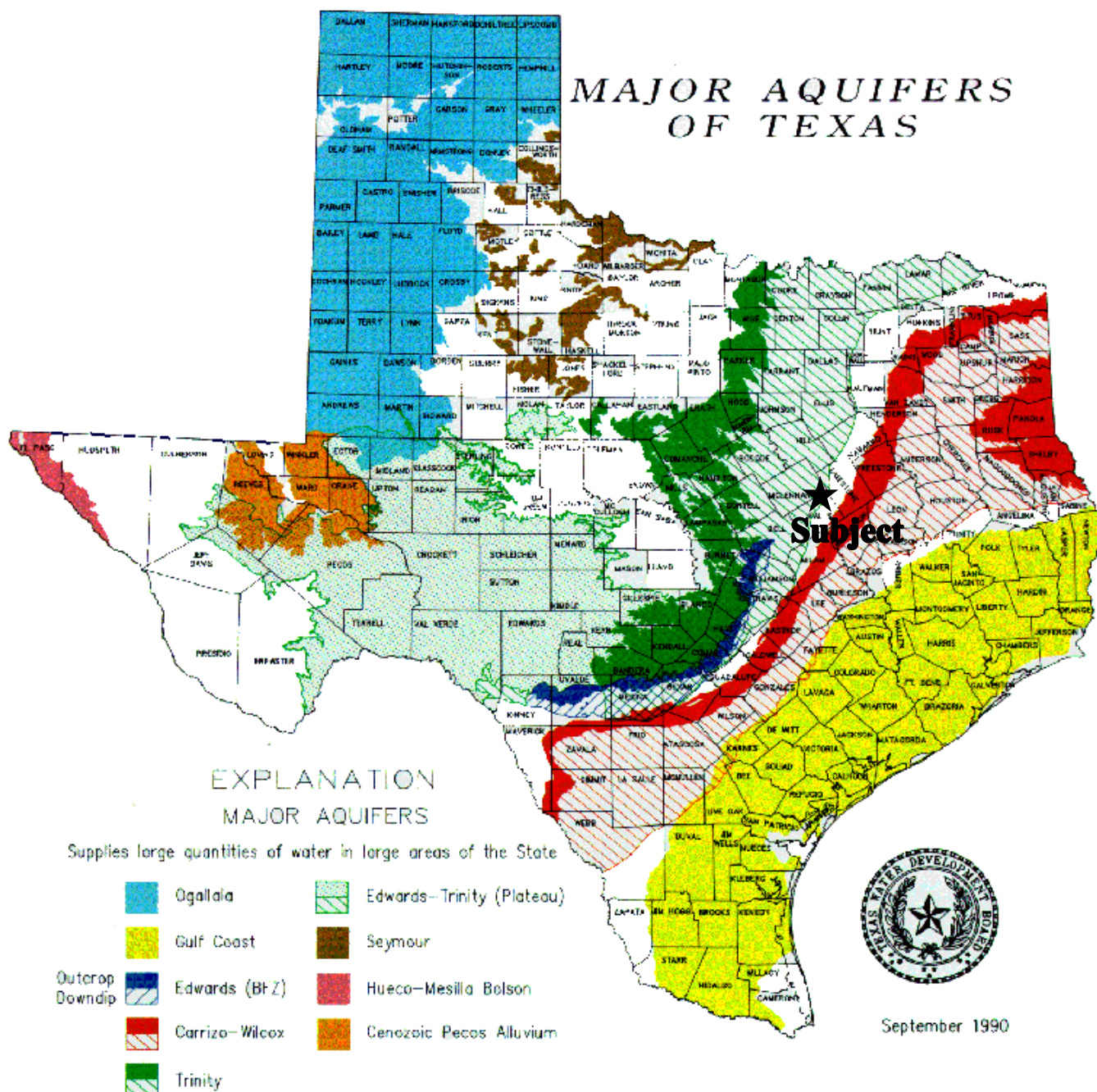
www.texasfarmandranchrealty.com

—'Stewards of Land'—
A DBA of Dube's Commercial, Inc. TREC# 484723

FOR
SALE

83.23 Acres MOL – Cropland/Recreation
Mart, Falls County, TX 76664

Property Location to Major Aquifers of Texas



TEXAS
FARM & RANCH REALTY

—“Stewards of Land”—
A DBA of Dube's Commercial, Inc. TREC# 484723

Bob Dube (Broker)

512-423-6670 (mobile) 254-803-5263 (LAND)

bob@texasfarmandranchrealty.com

www.texasfarmandranchrealty.com

**FOR
SALE**

83.23 Acres MOL – Cropland/Recreation Mart, Falls County, TX 76664

CONFIDENTIALITY & DISCLAIMER

The information contained in the following Investment Brochure is proprietary and strictly confidential. It is intended to be reviewed only by the party receiving it from Dube's Commercial Inc. and should not be made available to any other person or entity without the written consent of Dube's Commercial Inc. This Investment Brochure has been prepared to provide summary information to prospective investors, and to establish only a preliminary level of interest in the subject property. The information contained herein is not a substitute for a thorough due diligence investigation. Dube's Commercial Inc. makes no warranty or representation, with respect to the income or expenses for the subject property, the future projected financial performance of the property, the size and square footage of the property and improvements, the presence or absence of contaminating substances, PCB's or asbestos, the compliance with State and Federal regulations, the physical condition of the improvements thereon, or the financial condition or business prospects of any tenant, or any tenant's plans or intentions to continue its occupancy of the subject property. The information contained in this Investment Brochure has been obtained from sources we believe to be reliable; however, Dube's Commercial Inc. makes no warranty or representation whatsoever regarding the accuracy or completeness of the information provided.

**THE TEXAS REAL ESTATE COMMISSION (TREC) REGULATES
REAL ESTATE BROKERS AND SALES AGENTS, REAL ESTATE INSPECTORS,
HOME WARRANTY COMPANIES, EASEMENT AND RIGHT-OF-WAY AGENTS
AND TIMESHARE INTEREST PROVIDERS**

**YOU CAN FIND MORE INFORMATION AND
CHECK THE STATUS OF A LICENSE HOLDER AT
WWW.TREC.TEXAS.GOV**

**YOU CAN SEND A COMPLAINT AGAINST A LICENSE HOLDER TO TREC
A COMPLAINT FORM IS AVAILABLE ON THE TREC WEBSITE**

**TREC ADMINISTERS TWO RECOVERY FUNDS WHICH MAY BE USED TO
SATISFY A CIVIL COURT JUDGMENT AGAINST A BROKER, SALES AGENT,
REAL ESTATE INSPECTOR, OR EASEMENT OR RIGHT-OF-WAY AGENT,
IF CERTAIN REQUIREMENTS ARE MET**

**IF YOU HAVE QUESTIONS OR ISSUES ABOUT THE ACTIVITIES OF
A LICENSE HOLDER, THE COMPLAINT PROCESS OR THE
RECOVERY FUNDS, PLEASE VISIT THE WEBSITE OR CONTACT TREC AT**



**TEXAS REAL ESTATE COMMISSION
P.O. BOX 12188
AUSTIN, TEXAS 78711-2188
(512) 936-3000**



Bob Dube (Broker)

512-423-6670 (mobile) 254-803-5263 (LAND)

bob@texasfarmandranchrealty.com

www.texasfarmandranchrealty.com

A DBA of Dube's Commercial, Inc. TREC# 484723

FOR
SALE

83.23 Acres MOL – Cropland/Recreation Mart, Falls County, TX 76664

11/2/2015



Information About Brokerage Services

Texas law requires all real estate licensees to give the following information about brokerage services to prospective buyers, tenants, sellers and landlords.

TYPES OF REAL ESTATE LICENSE HOLDERS:

- **A BROKER** is responsible for all brokerage activities, including acts performed by sales agents sponsored by the broker.
- **A SALES AGENT** must be sponsored by a broker and works with clients on behalf of the broker.

A BROKER'S MINIMUM DUTIES REQUIRED BY LAW (A client is the person or party that the broker represents):

- Put the interests of the client above all others, including the broker's own interests;
- Inform the client of any material information about the property or transaction received by the broker;
- Answer the client's questions and present any offer to or counter-offer from the client; and
- Treat all parties to a real estate transaction honestly and fairly.

A LICENSE HOLDER CAN REPRESENT A PARTY IN A REAL ESTATE TRANSACTION:

AS AGENT FOR OWNER (SELLER/LANDLORD): The broker becomes the property owner's agent through an agreement with the owner, usually in a written listing to sell or property management agreement. An owner's agent must perform the broker's minimum duties above and must inform the owner of any material information about the property or transaction known by the agent, including information disclosed to the agent or subagent by the buyer or buyer's agent.

AS AGENT FOR BUYER/TENANT: The broker becomes the buyer/tenant's agent by agreeing to represent the buyer, usually through a written representation agreement. A buyer's agent must perform the broker's minimum duties above and must inform the buyer of any material information about the property or transaction known by the agent, including information disclosed to the agent by the seller or seller's agent.

AS AGENT FOR BOTH - INTERMEDIARY: To act as an intermediary between the parties the broker must first obtain the written agreement of each party to the transaction. The written agreement must state who will pay the broker and, in conspicuous bold or underlined print, set forth the broker's obligations as an intermediary. A broker who acts as an intermediary:

- Must treat all parties to the transaction impartially and fairly;
- May, with the parties' written consent, appoint a different license holder associated with the broker to each party (owner and buyer) to communicate with, provide opinions and advice to, and carry out the instructions of each party to the transaction;
- Must not, unless specifically authorized in writing to do so by the party, disclose:
 - o that the owner will accept a price less than the written asking price;
 - o that the buyer/tenant will pay a price greater than the price submitted in a written offer; and
 - o any coincidental information or any other information that a party specifically instructs the broker in writing not to disclose, unless required to do so by law.

AS SUBAGENT: A license holder acts as a subagent when aiding a buyer in a transaction without an agreement to represent the buyer. A subagent can assist the buyer but does not represent the buyer and must place the interests of the owner first.

TO AVOID DISPUTES, ALL AGREEMENTS BETWEEN YOU AND A BROKER SHOULD BE IN WRITING AND CLEARLY ESTABLISH:

- The broker's duties and responsibilities to you, and your obligations under the representation agreement,
- Who will pay the broker for services provided to you, when payment will be made and how the payment will be calculated.

LICENSE HOLDER CONTACT INFORMATION: This notice is being provided for information purposes. It does not create an obligation for you to use the broker's services. Please acknowledge receipt of this notice below and retain a copy for your records.

<u>Dube's Commercial Inc.</u>	<u>484723</u>	<u>bob@dubescmercial.com</u>	<u>(254)803-5263</u>
Licensed Broker /Broker Firm Name or	License No.	Email	Phone
Primary Assumed Business Name			
<u>Dube's Commercial, Inc.</u>	<u>484723</u>	<u>bob@dubescmercial.com</u>	<u>(254)803-5263</u>
Designated Broker of Firm	License No.	Email	Phone
<u>Robert T. Dube</u>	<u>365515</u>	<u>bob@texasfarmandranchrealty.com</u>	<u>(254)803-5263</u>
Licensed Supervisor of Sales Agent/ Associate	License No.	Email	Phone
Sales Agent/Associate's Name	License No.	Email	Phone
Buyer/Tenant/Seller/Landlord Initials	Date		

Regulated by the Texas Real Estate Commission

Information available at www.trec.texas.gov
IABS 1-0 Date



— "Stewards of Land" —
A DBA of Dube's Commercial, Inc. TREC# 484723

Bob Dube (Broker)

512-423-6670 (mobile) 254-803-5263 (LAND)

bob@texasfarmandranchrealty.com

www.texasfarmandranchrealty.com