

Boundary



|  Boundary 5275.8 ac









SOIL CODE	SOIL DESCRIPTION	ACRES	%	CAP
DFC	Dilley fine sandy loam, gently undulating	660.5	12.52	6e
DYB	Duval very fine sandy loam, 0 to 3 percent slopes	2967.3	56.24	3e
VEC	Verick fine sandy loam, 1 to 5 percent slopes	8.4	0.16	6s
MKC	Maverick clay loam, gently undulating	405.8	7.69	6e
CDB	Caid sandy clay loam, 0 to 3 percent slopes	37.9	0.72	2e
Bu	Brundage fine sandy loam, frequently flooded	539.8	10.23	6w
W	Water	46.6	0.88	-
BYB	Brystal fine sandy loam, gently undulating	172.4	3.27	3e
WEB	Webb fine sandy loam, 0 to 3 percent slopes	370.7	7.03	2e
RAC	Randado fine sandy loam, 0 to 4 percent slopes	37.7	0.72	4s
Br	Brundage fine sandy loam, 0 to 1 percent slopes, occasionally flooded	28.7	0.54	6s
TOTALS		5275.8	100%	3.84

## Capability Legend

Increased Limitations and Hazards

Decreased Adaptability and Freedom of Choice Users

Land, Capability

								
	1	2	3	4	5	6	7	8
'Wild Life'	•	•	•	•	•	•	•	•
Forestry	•	•	•	•	•	•	•	
Limited	•	•	•	•	•	•	•	
Moderate	•	•	•	•	•	•		
Intense	•	•	•	•	•			
Limited	•	•	•	•				
Moderate	•	•	•					
Intense	•	•						
Very Intense	•							

## Grazing Cultivation

(c) climatic limitations (e) susceptibility to erosion

(s) soil limitations within the rooting zone (w) excess of water