









	SOIL CODE	SOIL DESCRIPTION	ACRES	PERCENTAGE OF FIELD	SOIL CLASS	NCCPI
	■ PaB	Parsons silt loam, 1 to 3 percent slopes	6.28	60.8%	3	61.9
	■ DnB	Dennis silt loam, 1 to 3 percent slopes	1.68	16.3%	2	73.5
	■ ErD	Eram-Radley complex, 0 to 8 percent slopes	1.19	11.5%	4	50.3
	■ OkA	Okemah silt loam, 0 to 1 percent slopes	1.18	11.4%	1	71.7
			10.33			63.6

1 field, 10 acres in Nowata County, OK		TOWNSHIP/SECTION 26N 16E – 32				
	All fields					
	10 ac	2019	2018	2017	2016	2015
	■ Grass/Pasture	58.8%	53.3%	53.3%	53.3%	53.3%
	■ Developed	25.9%	25.9%	25.9%	25.9%	25.9%
	■ Non-Cropland	7.0%	16.0%	16.0%	16.0%	16.0%
	■ Forest	8.3%	4.8%	4.8%	4.8%	4.8%

Source: NASS Cropland Data Layer

1 field, 10 acres in Nowata County, OK

TOWNSHIP/SECTION 26N 16E – 32

Nowata County, OK

FIELD	ACRES	LOCATION	OWNER (LAST UPDATED)	OWNER ADDRESS
	10.33	26N 16E – 32	WHITE, RACHEL JUNE; REID, ELISA (07/19/2020)	N/A

