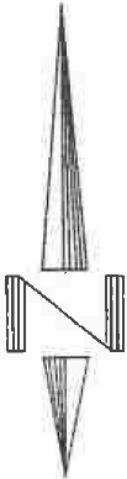




DATE: JUNE-03-1998



SAID PROPERTY IS SUBJECT TO ALL EASEMENTS AND RIGHTS OF WAY OF RECORD.

IN MY OPINION THIS PLAT IS A CORRECT REPRESENTATION OF THE LAND PLATTED AND HAS BEEN PREPARED IN CONFORMITY WITH THE MINIMUM STANDARDS AND REQUIREMENTS OF LAW.

SAID PROPERTY IS NOT IN ANY FLOOD HAZARD AREA AS DESIGNATED BY THE DEPT. OF HOUSING AND URBAN DEVELOPMENT

COMMUNITY-PANEL NUMBER 130095 0007 C



NOTE

ACREAGE INCLUDES THAT PROPERTY SHOWN AS ROSE LANE (PLAT BOOK 02, PAGE 50)


NOTE: SURVEY BASED ON FIELD EVIDENCE FOUND AND DEEDS AND PLATS OF RECORD.

SURVEY FOR
LAURA B. McENTYRE


BEING SITUATED IN THE CITY OF CALHOUN AND,
LOCATED IN LAND LOT NO. 265,
14TH. DISTRICT, 3RD. SECTION,
GORDON COUNTY, GEORGIA.



FL FREEMAN & LAMBERT SURVEYORS P.C.
OFFICE ADDRESS: 204 NEW YORK ROAD, CALHOUN, GEORGIA, 30701
MAILING ADDRESS: 104 BETHANY DRIVE N.E., CALHOUN, GEORGIA, 30701
FILE NO. 98275 CRD 98285 J.F.
TELEPHONE: (706) 389-2220 FAX: (706) 389-6560



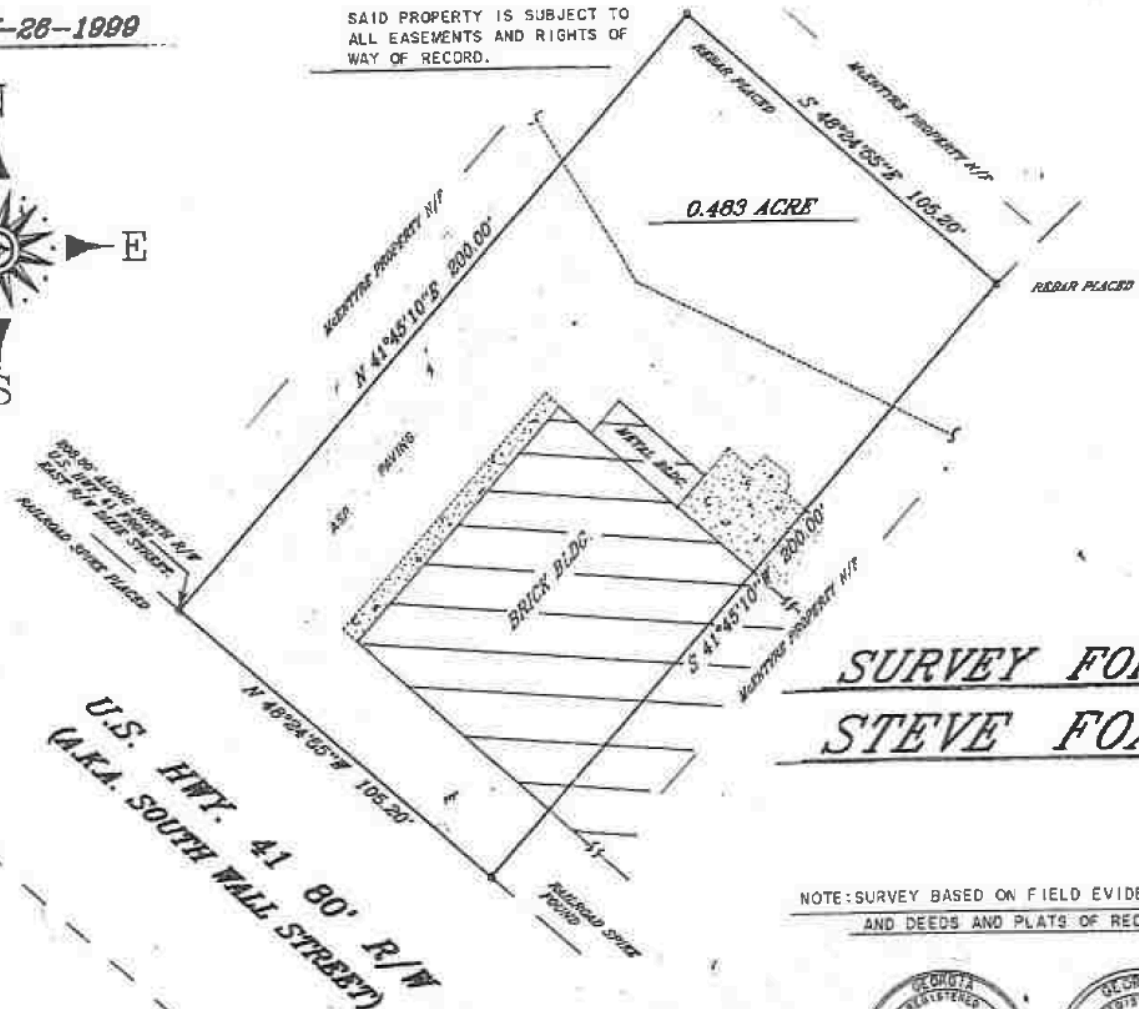
DATE: MAY-28-1999



SAID PROPERTY IS NOT IN ANY FLOOD
HAZARD AREA AS DESIGNATED BY THE DEPT.
OF HOUSING AND URBAN DEVELOPMENT
COMMUNITY-PLATE NUMBER 130098 0007 C

SAID PROPERTY IS SUBJECT TO
ALL EASEMENTS AND RIGHTS OF
WAY OF RECORD.

IN MY OPINION THIS PLAT IS A CORRECT
REPRESENTATION OF THE LAND PLATTED
AND HAS BEEN PREPARED IN CONFORMITY
WITH THE MINIMUM STANDARDS AND
REQUIREMENTS OF LAW.



SURVEY FOR
STEVE FOX

NOTE: SURVEY BASED ON FIELD EVIDENCE FOUND
AND DEEDS AND PLATS OF RECORD.



LOCATED IN LAND LOT NO. 265,
14TH. DISTRICT, 3RD. SECTION,
GORDON COUNTY, GEORGIA.

FL 8	FREEMAN & LAMBERT SURVEYORS P.C.	
	OFFICE ADDRESS 204 NEW TOWN ROAD CALHOUN, GEORGIA 30701	MAILING ADDRESS 154 ANTHONY DRIVE N.E. 30701
	FILE NO. 99-247	TELEPHONE: (706) 825-8880 FAX: (706) 825-8860