







All fields

Source: NRCS Soil Survey

25 ac

SOIL CODE	SOIL DESCRIPTION	ACRES	PERCENTAGE OF FIELD	SOIL CLASS	NCCPI
■ PaA	Parsons silt loam, 0 to 1 percent slopes	23.22	93.0%	3	75.1
■ Wa	Wynona silty clay loam, 0 to 1 percent slopes, occasionally flooded	1.76	7.0%	4	48.9
					73.3


1 field, 25 acres in Nowata County, OK		TOWNSHIP/SECTION 26N 17E - 19				
	All fields					
	25 ac	2019	2018	2017	2016	2015
	<div></div> Grass/Pasture	71.0%	90.0%	89.1%	90.0%	90.9%
	<div></div> Forest	15.0%	7.5%	7.5%	7.5%	7.5%
	<div></div> Non-Cropland	11.9%	0.7%	0.8%	0.8%	1.0%
	<div></div> Other	2.1%	1.9%	2.7%	1.8%	0.7%

Source: NASS Cropland Data Layer

1 field, 25 acres in Nowata County, OK

TOWNSHIP/SECTION 26N 17E - 19

Nowata County, OK

FIELD	ACRES	LOCATION	OWNER (LAST UPDATED)	OWNER ADDRESS
	24.98	26N 17E - 19 APN: 00001926N17E400200	BENTLEY, WARNER P & JODY K (07/19/2020)	HC 62 BOX 179, NOWATA, OK 74048

