

 Boundary



|  Boundary 105.8 ac









SOIL CODE	SOIL DESCRIPTION	ACRES	%	CAP
BdD	Clarksville very gravelly silt loam, 1 to 8 percent slopes	65.0	61.45	4e
DcB	Captina silt loam, 1 to 3 percent slopes	20.7	19.61	3s
BsF	Clarksville very gravelly silt loam, 20 to 50 percent slopes, stony	20.0	18.95	8e
TOTALS		105.8	100%	4.56

## Capability Legend

Increased Limitations and Hazards

Decreased Adaptability and Freedom of Choice Users

Land, Capability

								
	1	2	3	4	5	6	7	8
'Wild Life'	•	•	•	•	•	•	•	•
Forestry	•	•	•	•	•	•	•	
Limited	•	•	•	•	•	•	•	
Moderate	•	•	•	•	•	•		
Intense	•	•	•	•	•			
Limited	•	•	•	•				
Moderate	•	•	•					
Intense	•	•						
Very Intense	•							

## Grazing Cultivation

(c) climatic limitations (e) susceptibility to erosion

(s) soil limitations within the rooting zone (w) excess of water