

Boundary Stream, Intermittent River/Creek Water Body









SOIL CODE	SOIL DESCRIPTION	ACRES	%	CAP
KrB	Krum silty clay, cool, 1 to 5 percent slopes	4.7	30.87	3e
ReD	Doss-Real complex, 1 to 8 percent slopes	10.6	69.13	6e
TOTALS		15.3	100%	5.07

Capability Legend

Increased Limitations and Hazards

Decreased Adaptability and Freedom of Choice Users

Land, Capability

								
	1	2	3	4	5	6	7	8
'Wild Life'	•	•	•	•	•	•	•	•
Forestry	•	•	•	•	•	•	•	
Limited	•	•	•	•	•	•	•	
Moderate	•	•	•	•	•	•		
Intense	•	•	•	•	•			
Limited	•	•	•	•				
Moderate	•	•	•					
Intense	•	•						
Very Intense	•							

Grazing Cultivation

(c) climatic limitations (e) susceptibility to erosion

(s) soil limitations within the rooting zone (w) excess of water