

DAILEY DRIVE

PROPERTY ADDRESS
389 DAILEY RD.
CROCKETT, TEXAS
75835-6591

Scale: 1" = 40'

ACTUAL BEARING AND DISTANCE			CALLS
NUMBER	DIRECTION	DISTANCE	
L1	S 12°08'23" E	157.27 FT	148'
L2	S 69°03'00" W	100.00 FT	100'
L3	N 12°25'22" W	164.00 FT	164'
L4	N 72°55'58" E	100.00 FT	100'
L5	S 69°03'00" W	21.40 FT	21.40'
L6	N 81°01'10" W	70.00 FT	70'
L7	N 09°50'25" W	150.00 FT	150'
L8	N 83°28'28" E	80.00 FT	80'

LEGAL DESCRIPTION OF LAND: ALL THAT CERTAIN LOT, TRACT OR PARCEL OF LAND SITUATED IN HOUSTON, COUNTY, STATE OF TEXAS, ON THE RAMON DE LA GARZA ELEVEN LEAGUE GRANT ABSTRACT NO. 33, AND BEING ALL OF LOT 5 AND ALL OF LOT 6, IN BLOCK 3, OF SECTION A, OF THE GOLDEN ACRES SUBDIVISION AS SHOWN BY PLAT RECORDED IN VOLUME 1, PAGE 224, OF THE HOUSTON COUNTY PLAT RECORDS.


RIGHT OF WAY RECORDED IN VOL. 563, PG. 163, OF THE HOUSTON COUNTY DEED RECORDS IS A BLANKET RIGHT OF WAY

CORNER IN CONC.
LOT 12 SECTION B VOL. 1,
PG. 224, H.C.P.R.

THERE ARE NO ENCROACHEMENTS
CONFLICTS OR PROTRUSIONS
OTHER THAN THOSE SHOWN HEREON

SURVEYED MARCH 10, 2015

Gerald A. Carter
Gerald A. Carter, REGISTERED PROFESSIONAL
LAND SURVEYOR NO. 1935
GEARLD A. CARTER AND ASSOCIATES,
LAND SURVEYORS
TEXAS LICENSED SURVEYING FIRM
NUMBER 100683-00
1107 WEST CORSICANA STREET
ATHENS, TEXAS 75751
903-675-7346
SURVEY FOR: CYNTHIA A. MITCHELL



Cynthia A. Mitchell 3/14/2015



SELLER'S DISCLOSURE NOTICE

©Texas Association of REALTORS®, Inc. 2019

Section 5.008, Property Code requires a seller of residential property of not more than one dwelling unit to deliver a Seller's Disclosure Notice to a buyer on or before the effective date of a contract. **This form complies with and contains additional disclosures which exceed the minimum disclosures required by the Code.**

CONCERNING THE PROPERTY AT 389 Dailey Road, Grapeland

THIS NOTICE IS A DISCLOSURE OF SELLER'S KNOWLEDGE OF THE CONDITION OF THE PROPERTY AS OF THE DATE SIGNED BY SELLER AND IS NOT A SUBSTITUTE FOR ANY INSPECTIONS OR WARRANTIES THE BUYER MAY WISH TO OBTAIN. IT IS NOT A WARRANTY OF ANY KIND BY SELLER, SELLER'S AGENTS, OR ANY OTHER AGENT.

Seller is is not occupying the Property. If unoccupied (by Seller), how long since Seller has occupied the Property? (approximate date) or never occupied the Property

Section 1. The Property has the items marked below: (Mark Yes (Y), No (N), or Unknown (U).)

This notice does not establish the items to be conveyed. The contract will determine which items will & will not convey.

Item	Y	N	U
Cable TV Wiring	<input checked="" type="checkbox"/>		
Carbon Monoxide Det.		<input checked="" type="checkbox"/>	
Ceiling Fans	<input checked="" type="checkbox"/>		
Cooktop	<input checked="" type="checkbox"/>		
Dishwasher		<input checked="" type="checkbox"/>	
Disposal		<input checked="" type="checkbox"/>	
Emergency Escape Ladder(s)		<input checked="" type="checkbox"/>	
Exhaust Fans	<input checked="" type="checkbox"/>		
Fences	<input checked="" type="checkbox"/>		
Fire Detection Equip.		<input checked="" type="checkbox"/>	
French Drain		<input checked="" type="checkbox"/>	
Gas Fixtures		<input checked="" type="checkbox"/>	
Natural Gas Lines		<input checked="" type="checkbox"/>	

Item	Y	N	U
Liquid Propane Gas:		<input checked="" type="checkbox"/>	
-LP Community (Captive)		<input checked="" type="checkbox"/>	
-LP on Property		<input checked="" type="checkbox"/>	
Hot Tub		<input checked="" type="checkbox"/>	
Intercom System		<input checked="" type="checkbox"/>	
Microwave	<input checked="" type="checkbox"/>		
Outdoor Grill	<input checked="" type="checkbox"/>		
Patio/Decking	<input checked="" type="checkbox"/>		
Plumbing System	<input checked="" type="checkbox"/>		
Pool		<input checked="" type="checkbox"/>	
Pool Equipment		<input checked="" type="checkbox"/>	
Pool Maint. Accessories		<input checked="" type="checkbox"/>	
Pool Heater		<input checked="" type="checkbox"/>	

Item	Y	N	U
Pump: sump grinder		<input checked="" type="checkbox"/>	
Rain Gutters		<input checked="" type="checkbox"/>	
Range/Stove	<input checked="" type="checkbox"/>		
Roof/Attic Vents	<input checked="" type="checkbox"/>		
Sauna		<input checked="" type="checkbox"/>	
Smoke Detector	<input checked="" type="checkbox"/>		
Smoke Detector - Hearing Impaired		<input checked="" type="checkbox"/>	
Spa		<input checked="" type="checkbox"/>	
Trash Compactor		<input checked="" type="checkbox"/>	
TV Antenna		<input checked="" type="checkbox"/>	
Washer/Dryer Hookup	<input checked="" type="checkbox"/>		
Window Screens	<input checked="" type="checkbox"/>		
Public Sewer System		<input checked="" type="checkbox"/>	

Item	Y	N	U	Additional Information
Central A/C	<input checked="" type="checkbox"/>			electric gas number of units: <u> </u>
Evaporative Coolers		<input checked="" type="checkbox"/>		number of units: <u> </u>
Wall/Window AC Units	<input checked="" type="checkbox"/>			number of units: <u>one used for sun porch</u>
Attic Fan(s)		<input checked="" type="checkbox"/>		if yes, describe: <u> </u>
Central Heat	<input checked="" type="checkbox"/>			<input checked="" type="checkbox"/> electric gas number of units: <u> </u>
Other Heat		<input checked="" type="checkbox"/>		if yes, describe: <u> </u>
Oven	<input checked="" type="checkbox"/>			number of ovens: <u> </u> electric gas other: <u> </u>
Fireplace & Chimney	<input checked="" type="checkbox"/>			<input checked="" type="checkbox"/> wood gas logs mock other: <u> </u>
Carport	<input checked="" type="checkbox"/>			<input checked="" type="checkbox"/> attached not attached
Garage	<input checked="" type="checkbox"/>			<input checked="" type="checkbox"/> attached not attached
Garage Door Openers	<input checked="" type="checkbox"/>			number of units: <u>1</u> number of remotes: <u>2</u>
Satellite Dish & Controls	<input checked="" type="checkbox"/>			owned leased from: <u>DISH</u>
Security System	<input checked="" type="checkbox"/>			<input checked="" type="checkbox"/> owned leased from: <u>monitored by simply-safe</u>
Solar Panels		<input checked="" type="checkbox"/>		owned leased from: <u> </u>
Water Heater	<input checked="" type="checkbox"/>			<input checked="" type="checkbox"/> electric gas other: <u> </u> number of units: <u> </u>
Water Softener		<input checked="" type="checkbox"/>		owned leased from: <u> </u>
Other Leased Items(s)		<input checked="" type="checkbox"/>		if yes, describe: <u> </u>

(TXR-1406) 09-01-19

Initialed by: Buyer: CM and Seller: CM

Page 1 of 6

Lawrence Realty, 720 East Loop 304 Crockett, TX 75835
Nancy Lawrence

Produced with zipForm® by zipLogix 18070 Fifteen Mile Road, Fraser, Michigan 48026 www.zipLogix.com

Phone: 936.546.4182

Fax:

Untitled

Concerning the Property at

389 Dailey Road, Grapeland

Underground Lawn Sprinkler	<input checked="" type="checkbox"/>	<input type="checkbox"/>	automatic	manual	areas covered:
Septic / On-Site Sewer Facility	<input checked="" type="checkbox"/>	<input type="checkbox"/>	if yes, attach Information About On-Site Sewer Facility (TXR-1407)		

Water supply provided by: city well MUD ☒ co-op unknown other: _____
 Was the Property built before 1978? ☒ yes no unknown

(If yes, complete, sign, and attach TXR-1906 concerning lead-based paint hazards).

Roof Type: Composition Age: ~23 years (approximate)
 Is there an overlay roof covering on the Property (shingles or roof covering placed over existing shingles or roof covering)? yes ☒ no unknown

Are you (Seller) aware of any of the items listed in this Section 1 that are not in working condition, that have defects, or are need of repair? yes ☒ no If yes, describe (attach additional sheets if necessary):

The microwave does not work well

Section 2. Are you (Seller) aware of any defects or malfunctions in any of the following? (Mark Yes (Y) if you are aware and No (N) if you are not aware.)

Item	Y	N	Item	Y	N	Item	Y	N
Basement		<input checked="" type="checkbox"/>	Floors	<input checked="" type="checkbox"/>	<input checked="" type="checkbox"/>	Sidewalks		<input checked="" type="checkbox"/>
Ceilings		<input checked="" type="checkbox"/>	Foundation / Slab(s)		<input checked="" type="checkbox"/>	Walls / Fences		<input checked="" type="checkbox"/>
Doors		<input checked="" type="checkbox"/>	Interior Walls		<input checked="" type="checkbox"/>	Windows		<input checked="" type="checkbox"/>
Driveways		<input checked="" type="checkbox"/>	Lighting Fixtures		<input checked="" type="checkbox"/>	Other Structural Components		<input checked="" type="checkbox"/>
Electrical Systems		<input checked="" type="checkbox"/>	Plumbing Systems		<input checked="" type="checkbox"/>			
Exterior Walls		<input checked="" type="checkbox"/>	Roof		<input checked="" type="checkbox"/>			

If the answer to any of the items in Section 2 is yes, explain (attach additional sheets if necessary):

See Entrance ~~Basement~~ Flooring in corner is secondary Bedroom is Buckled. Soil too close to foundation had a lot of rain - some seepage - we have replacement flooring.

Section 3. Are you (Seller) aware of any of the following conditions? (Mark Yes (Y) if you are aware and No (N) if you are not aware.)

Condition	Y	N	Condition	Y	N
Aluminum Wiring		<input checked="" type="checkbox"/>	Radon Gas		<input checked="" type="checkbox"/>
Asbestos Components		<input checked="" type="checkbox"/>	Settling		<input checked="" type="checkbox"/>
Diseased Trees: <u>oak wilt</u>		<input checked="" type="checkbox"/>	Soil Movement		<input checked="" type="checkbox"/>
Endangered Species/Habitat on Property		<input checked="" type="checkbox"/>	Subsurface Structure or Pits		<input checked="" type="checkbox"/>
Fault Lines		<input checked="" type="checkbox"/>	Underground Storage Tanks		<input checked="" type="checkbox"/>
Hazardous or Toxic Waste		<input checked="" type="checkbox"/>	Unplatted Easements		<input checked="" type="checkbox"/>
Improper Drainage		<input checked="" type="checkbox"/>	Unrecorded Easements		<input checked="" type="checkbox"/>
Intermittent or Weather Springs		<input checked="" type="checkbox"/>	Urea-formaldehyde Insulation		<input checked="" type="checkbox"/>
Landfill		<input checked="" type="checkbox"/>	Water Damage Not Due to a Flood Event		<input checked="" type="checkbox"/>
Lead-Based Paint or Lead-Based Pt. Hazards		<input checked="" type="checkbox"/>	Wetlands on Property		<input checked="" type="checkbox"/>
Encroachments onto the Property	<input checked="" type="checkbox"/>	<input checked="" type="checkbox"/>	Wood Rot		<input checked="" type="checkbox"/>
Improvements encroaching on others' property	<input checked="" type="checkbox"/>		Active infestation of termites or other wood destroying insects (WDI)		<input checked="" type="checkbox"/>
Located in Historic District		<input checked="" type="checkbox"/>	Previous treatment for termites or WDI		<input checked="" type="checkbox"/>
Historic Property Designation		<input checked="" type="checkbox"/>	Previous termite or WDI damage repaired		<input checked="" type="checkbox"/>
Previous Foundation Repairs		<input checked="" type="checkbox"/>	Previous Fires		<input checked="" type="checkbox"/>
Previous Roof Repairs		<input checked="" type="checkbox"/>	Termite or WDI damage needing repair		<input checked="" type="checkbox"/>
Previous Other Structural Repairs		<input checked="" type="checkbox"/>	Single Blockable Main Drain in Pool/Hot Tub/Spa*		<input checked="" type="checkbox"/>
Previous Use of Premises for Manufacture of Methamphetamine		<input checked="" type="checkbox"/>			

(TXR-1406) 09-01-19

Initialed by: Buyer: CMK and Seller: CMK

Produced with zipForm® by zipLogix 18070 Fifteen Mile Road, Fraser, Michigan 48026 www.zipLogix.com

Page 2 of 6

Untitled

Concerning the Property at

389 Daley Road

If the answer to any of the items in Section 3 is yes, explain (attach additional sheets if necessary):

Fence 3 inches on neighbor's property; owners aware
Small section of fence Boardwalk Bay Area may have some rot.
Water spot ceiling in secondary Bedroom - Contractor neglected
to seal in stall flashing. Water spot in front of master -
Contractor neglected to seal tub area

*A single blockable main drain may cause a suction entrapment hazard for an individual.

Section 4. Are you (Seller) aware of any item, equipment, or system in or on the Property that is in need of repair, which has not been previously disclosed in this notice? ☐ yes ☒ no If yes, explain (attach additional sheets if necessary):

Section 5. Are you (Seller) aware of any of the following conditions?* (Mark Yes (Y) if you are aware and check wholly or partly as applicable. Mark No (N) if you are not aware.)

Y N

- ☒ Present flood insurance coverage (if yes, attach TXR 1414).
- ☒ Previous flooding due to a failure or breach of a reservoir or a controlled or emergency release of water from a reservoir.
- ☒ Previous flooding due to a natural flood event (if yes, attach TXR 1414).
- ☒ Previous water penetration into a structure on the Property due to a natural flood event (if yes, attach TXR 1414).
- ☒ Located ☐ wholly ☐ partly in a 100-year floodplain (Special Flood Hazard Area-Zone A, V, A99, AE AO, AH, VE, or AR) (if yes, attach TXR 1414).
- ☒ Located ☐ wholly ☐ partly in a 500-year floodplain (Moderate Flood Hazard Area-Zone X (shaded)).
- ☒ Located ☐ wholly ☐ partly in a floodway (if yes, attach TXR 1414).
- ☒ Located ☐ wholly ☐ partly in a flood pool.
- ☒ Located ☐ wholly ☐ partly in a reservoir.

If the answer to any of the above is yes, explain (attach additional sheets as necessary):

*For purposes of this notice:

"100-year floodplain" means any area of land that: (A) is identified on the flood insurance rate map as a special flood hazard area, which is designated as Zone A, V, A99, AE, AO, AH, VE, or AR on the map; (B) has a one percent annual chance of flooding, which is considered to be a high risk of flooding; and (C) may include a regulatory floodway, flood pool, or reservoir.

"500-year floodplain" means any area of land that: (A) is identified on the flood insurance rate map as a moderate flood hazard area, which is designated on the map as Zone X (shaded); and (B) has a two-tenths of one percent annual chance of flooding, which is considered to be a moderate risk of flooding.

"Flood pool" means the area adjacent to a reservoir that lies above the normal maximum operating level of the reservoir and that is subject to controlled inundation under the management of the United States Army Corps of Engineers.

"Flood insurance rate map" means the most recent flood hazard map published by the Federal Emergency Management Agency under the National Flood Insurance Act of 1968 (42 U.S.C. Section 4001 et seq.).

"Floodway" means an area that is identified on the flood insurance rate map as a regulatory floodway, which includes the channel of a river or other watercourse and the adjacent land areas that must be reserved for the discharge of a base flood, also referred to as a 100-year flood, without cumulatively increasing the water surface elevation more than a designated height.

"Reservoir" means a water impoundment project operated by the United States Army Corps of Engineers that is intended to retain water or delay the runoff of water in a designated surface area of land.

(TXR-1406) 09-01-19

Initialed by: Buyer: LMK and Seller: CM

Page 3 of 6

Concerning the Property at 389 Dailey Road, Isapelard
Section 6. Have you (Seller) ever filed a claim for flood damage to the Property with any insurance provider, including the National Flood Insurance Program (NFIP)?* yes ☒ no If yes, explain (attach additional sheets as necessary): _____

*Homes in high risk flood zones with mortgages from federally regulated or insured lenders are required to have flood insurance. Even when not required, the Federal Emergency Management Agency (FEMA) encourages homeowners in high risk, moderate risk, and low risk flood zones to purchase flood insurance that covers the structure(s) and the personal property within the structure(s).

Section 7. Have you (Seller) ever received assistance from FEMA or the U.S. Small Business Administration (SBA) for flood damage to the Property? yes ☒ no If yes, explain (attach additional sheets as necessary): _____

Section 8. Are you (Seller) aware of any of the following? (Mark Yes (Y) if you are aware. Mark No (N) if you are not aware.)

Y N
☒ ☒

Room additions, structural modifications, or other alterations or repairs made without necessary permits, with unresolved permits, or not in compliance with building codes in effect at the time.

☒ ☐

Homeowners' associations or maintenance fees or assessments. If yes, complete the following:

Name of association: Golden Acres LOT OWNERS ASSOCIATION

Manager's name: DON KNOWLES

Phone: 913-702-5707

Fees or assessments are: \$ 400 300 per yr

and are: ☒ mandatory ☐ voluntary

Any unpaid fees or assessment for the Property? yes (\$ _____) ☒ no

If the Property is in more than one association, provide information about the other associations below or attach information to this notice.

☒ ☐

Any common area (facilities such as pools, tennis courts, walkways, or other) co-owned in undivided interest with others. If yes, complete the following:

Any optional user fees for common facilities charged? yes ☐ no If yes, describe: _____

☒ ☐

Any notices of violations of deed restrictions or governmental ordinances affecting the condition or use of the Property.

☒ ☐

Any lawsuits or other legal proceedings directly or indirectly affecting the Property. (Includes, but is not limited to: divorce, foreclosure, heirship, bankruptcy, and taxes.)

☒ ☐

Any death on the Property except for those deaths caused by: natural causes, suicide, or accident unrelated to the condition of the Property.

☒ ☐

Any condition on the Property which materially affects the health or safety of an individual.

☒ ☐

Any repairs or treatments, other than routine maintenance, made to the Property to remediate environmental hazards such as asbestos, radon, lead-based paint, urea-formaldehyde, or mold.

If yes, attach any certificates or other documentation identifying the extent of the remediation (for example, certificate of mold remediation or other remediation).

☒ ☐

Any rainwater harvesting system located on the Property that is larger than 500 gallons and that uses a public water supply as an auxiliary water source.

☒ ☐

The Property is located in a propane gas system service area owned by a propane distribution system retailer.

☒ ☐

Any portion of the Property that is located in a groundwater conservation district or a subsidence district.

If the answer to any of the items in Section 8 is yes, explain (attach additional sheets if necessary): _____

Concerning the Property at 384 Darily Road

DUE TO PAY FOR BOAT LAUNCH, PARKS, TENNIS COURTS,
ROAD MAINTENANCE

Section 9. Seller ☒ has ☐ has not attached a survey of the Property.

Section 10. Within the last 4 years, have you (Seller) received any written inspection reports from persons who regularly provide inspections and who are either licensed as inspectors or otherwise permitted by law to perform inspections? ☒ yes ☐ no If yes, attach copies and complete the following:

Inspection Date	Type	Name of Inspector	No. of Pages

Note: A buyer should not rely on the above-cited reports as a reflection of the current condition of the Property.
A buyer should obtain inspections from inspectors chosen by the buyer.

Section 11. Check any tax exemption(s) which you (Seller) currently claim for the Property:

☐ Homestead ☐ Senior Citizen ☐ Disabled
☐ Wildlife Management ☐ Agricultural ☐ Disabled Veteran
☐ Other: ☐ Unknown

Section 12. Have you (Seller) ever filed a claim for damage, other than flood damage, to the Property with any insurance provider? ☐ yes ☒ no

Section 13. Have you (Seller) ever received proceeds for a claim for damage to the Property (for example, an insurance claim or a settlement or award in a legal proceeding) and not used the proceeds to make the repairs for which the claim was made? ☐ yes ☒ no If yes, explain: _____

Section 14. Does the Property have working smoke detectors installed in accordance with the smoke detector requirements of Chapter 766 of the Health and Safety Code? ☐ unknown ☐ no ☒ yes. If no or unknown, explain. (Attach additional sheets if necessary): _____

**Chapter 766 of the Health and Safety Code requires one-family or two-family dwellings to have working smoke detectors installed in accordance with the requirements of the building code in effect in the area in which the dwelling is located, including performance, location, and power source requirements. If you do not know the building code requirements in effect in your area, you may check unknown above or contact your local building official for more information.*

A buyer may require a seller to install smoke detectors for the hearing impaired if: (1) the buyer or a member of the buyer's family who will reside in the dwelling is hearing-impaired; (2) the buyer gives the seller written evidence of the hearing impairment from a licensed physician; and (3) within 10 days after the effective date, the buyer makes a written request for the seller to install smoke detectors for the hearing-impaired and specifies the locations for installation. The parties may agree who will bear the cost of installing the smoke detectors and which brand of smoke detectors to install.

Seller acknowledges that the statements in this notice are true to the best of Seller's belief and that no person, including the broker(s), has instructed or influenced Seller to provide inaccurate information or to omit any material information.

Cynthia A Mitchell
Signature of Seller

Date

Signature of Seller

Date

Printed Name: Cynthia Mitchell

Printed Name: _____

(TXR-1406) 09-01-19

Initialed by: Buyer: _____ and Seller: CM

Page 5 of 6

Concerning the Property at 389 Dailay Rd

ADDITIONAL NOTICES TO BUYER:

- (1) The Texas Department of Public Safety maintains a database that the public may search, at no cost, to determine if registered sex offenders are located in certain zip code areas. To search the database, visit www.txdps.state.tx.us. For information concerning past criminal activity in certain areas or neighborhoods, contact the local police department.
- (2) If the Property is located in a coastal area that is seaward of the Gulf Intracoastal Waterway or within 1,000 feet of the mean high tide bordering the Gulf of Mexico, the Property may be subject to the Open Beaches Act or the Dune Protection Act (Chapter 61 or 63, Natural Resources Code, respectively) and a beachfront construction certificate or dune protection permit may be required for repairs or improvements. Contact the local government with ordinance authority over construction adjacent to public beaches for more information.
- (3) If the Property is located in a seacoast territory of this state designated as a catastrophe area by the Commissioner of the Texas Department of Insurance, the Property may be subject to additional requirements to obtain or continue windstorm and hail insurance. A certificate of compliance may be required for repairs or improvements to the Property. For more information, please review *Information Regarding Windstorm and Hail Insurance for Certain Properties* (TXR 2518) and contact the Texas Department of Insurance or the Texas Windstorm Insurance Association.
- (4) This Property may be located near a military installation and may be affected by high noise or air installation compatible use zones or other operations. Information relating to high noise and compatible use zones is available in the most recent Air Installation Compatible Use Zone Study or Joint Land Use Study prepared for a military installation and may be accessed on the Internet website of the military installation and of the county and any municipality in which the military installation is located.
- (5) If you are basing your offers on square footage, measurements, or boundaries, you should have those items independently measured to verify any reported information.
- (6) The following providers currently provide service to the Property:

Electric: Houston County Electric
Sewer: _____
Water: CONSOLIDATED WATER
Cable: WINDSTREAM/DISH
Trash: PINEY WOODS Sanitation
Natural Gas: _____
Phone Company: ATT
Propane: _____
Internet: WINDSTREAM ABOVE

phone #: 936-544-5641
phone #: _____
phone #: 936-544-2986
phone #: 877-520-5220
phone #: 936-876-5640
phone #: _____
phone #: _____
phone #: _____
phone #: _____

- (7) This Seller's Disclosure Notice was completed by Seller as of the date signed. The brokers have relied on this notice as true and correct and have no reason to believe it to be false or inaccurate. YOU ARE ENCOURAGED TO HAVE AN INSPECTOR OF YOUR CHOICE INSPECT THE PROPERTY.

The undersigned Buyer acknowledges receipt of the foregoing notice.

Cynthia Mitchell

Signature of Buyer

Date

Signature of Buyer

Date

Printed Name: Cynthia Mitchell

Printed Name: _____

(TXR-1406) 09-01-19

Initialed by: Buyer: _____ and Seller: CM

Page 6 of 6



PROMULGATED BY THE TEXAS REAL ESTATE COMMISSION (TREC)

08-18-2014



**ADDENDUM FOR PROPERTY SUBJECT TO
MANDATORY MEMBERSHIP IN A PROPERTY
OWNERS ASSOCIATION**

(NOT FOR USE WITH CONDOMINIUMS)

ADDENDUM TO CONTRACT CONCERNING THE PROPERTY AT

389 Dailey Road Crockett Tx 75835

(Street Address and City)

GALOA

President Don Knowles

713-702-5707

(Name of Property Owners Association, (Association) and Phone Number)

A. SUBDIVISION INFORMATION: "Subdivision Information" means: (i) a current copy of the restrictions applying to the subdivision and bylaws and rules of the Association, and (ii) a resale certificate, all of which are described by Section 207.003 of the Texas Property Code.

(Check only one box):

- ☐ 1. Within _____ days after the effective date of the contract, Seller shall obtain, pay for, and deliver the Subdivision Information to the Buyer. If Seller delivers the Subdivision Information, Buyer may terminate the contract within 3 days after Buyer receives the Subdivision Information or prior to closing, whichever occurs first, and the earnest money will be refunded to Buyer. If Buyer does not receive the Subdivision Information, Buyer, as Buyer's sole remedy, may terminate the contract at any time prior to closing and the earnest money will be refunded to Buyer.
- ☐ 2. Within _____ days after the effective date of the contract, Buyer shall obtain, pay for, and deliver a copy of the Subdivision Information to the Seller. If Buyer obtains the Subdivision Information within the time required, Buyer may terminate the contract within 3 days after Buyer receives the Subdivision Information or prior to closing, whichever occurs first, and the earnest money will be refunded to Buyer. If Buyer, due to factors beyond Buyer's control, is not able to obtain the Subdivision Information within the time required, Buyer may, as Buyer's sole remedy, terminate the contract within 3 days after the time required or prior to closing, whichever occurs first, and the earnest money will be refunded to Buyer.
- ☐ 3. Buyer has received and approved the Subdivision Information before signing the contract. Buyer ☐ does not require an updated resale certificate. If Buyer requires an updated resale certificate, Seller, at Buyer's expense, shall deliver it to Buyer within 10 days after receiving payment for the updated resale certificate from Buyer. Buyer may terminate this contract and the earnest money will be refunded to Buyer if Seller fails to deliver the updated resale certificate within the time required.
- ☐ 4. Buyer does not require delivery of the Subdivision Information.

The title company or its agent is authorized to act on behalf of the parties to obtain the Subdivision Information ONLY upon receipt of the required fee for the Subdivision Information from the party obligated to pay.

B. MATERIAL CHANGES. If Seller becomes aware of any material changes in the Subdivision Information, Seller shall promptly give notice to Buyer. Buyer may terminate the contract prior to closing by giving written notice to Seller if: (i) any of the Subdivision Information provided was not true; or (ii) any material adverse change in the Subdivision Information occurs prior to closing, and the earnest money will be refunded to Buyer.

C. FEES: Except as provided by Paragraphs A, D and E, Buyer shall pay any and all Association fees or other charges associated with the transfer of the Property not to exceed \$_____ and Seller shall pay any excess.

D. DEPOSITS FOR RESERVES: Buyer shall pay any deposits for reserves required at closing by the Association.

E. AUTHORIZATION: Seller authorizes the Association to release and provide the Subdivision Information and any updated resale certificate if requested by the Buyer, the Title Company, or any broker to this sale. If Buyer does not require the Subdivision Information or an updated resale certificate, and the Title Company requires information from the Association (such as the status of dues, special assessments, violations of covenants and restrictions, and a waiver of any right of first refusal), ☐ Buyer ☐ Seller shall pay the Title Company the cost of obtaining the information prior to the Title Company ordering the information.

NOTICE TO BUYER REGARDING REPAIRS BY THE ASSOCIATION: The Association may have the sole responsibility to make certain repairs to the Property. If you are concerned about the condition of any part of the Property which the Association is required to repair, you should not sign the contract unless you are satisfied that the Association will make the desired repairs.

Buyer

Cynthia A Mitchell
Seller

Buyer

Seller



The form of this addendum has been approved by the Texas Real Estate Commission for use only with similarly approved or promulgated forms of contracts. Such approval relates to this contract form only. TREC forms are intended for use only by trained real estate licensees. No representation is made as to the legal validity or adequacy of any provision in any specific transactions. It is not intended for complex transactions. Texas Real Estate Commission, P.O. Box 12188, Austin, TX 78711-2188, (512) 936-3000 (www.trec.texas.gov) TREC No. 36-8. This form replaces TREC No. 36-7.

TREC NO. 36-8



TEXAS ASSOCIATION OF REALTORS®
INFORMATION ABOUT ON-SITE SEWER FACILITY

USE OF THIS FORM BY PERSONS WHO ARE NOT MEMBERS OF THE TEXAS ASSOCIATION OF REALTORS® IS NOT AUTHORIZED.
©Texas Association of REALTORS®, Inc., 2004

CONCERNING THE PROPERTY AT 389 Daulby Rd

A. DESCRIPTION OF ON-SITE SEWER FACILITY ON PROPERTY:

- (1) Type of Treatment System: ☐ Septic Tank ☒ Aerobic Treatment ☐ Unknown
- (2) Type of Distribution System: SPRINKLERS ☐ Unknown
- (3) Approximate Location of Drain Field or Distribution System: ON ADJACENT LOT ☐ Unknown
- (4) Installer: _____ ☒ Unknown
- (5) Approximate Age: +/- 30 years ☐ Unknown

B. MAINTENANCE INFORMATION:

- (1) Is Seller aware of any maintenance contract in effect for the on-site sewer facility? ☐ Yes ☒ No
If yes, name of maintenance contractor: _____
Phone: _____ contract expiration date: _____
Maintenance contracts must be in effect to operate aerobic treatment and certain non-standard on-site sewer facilities.)
- (2) Approximate date any tanks were last pumped? _____
- (3) Is Seller aware of any defect or malfunction in the on-site sewer facility? ☐ Yes ☒ No
If yes, explain: WE ADD RIO-X MONTHLY
MR. BOREN HAS REPLACED THE AERATOR. HE HAS CHECKED THE MOTOR-OLD BUT WORKS.
- (4) Does Seller have manufacturer or warranty information available for review? ☐ Yes ☒ No

C. PLANNING MATERIALS, PERMITS, AND CONTRACTS:

- (1) The following items concerning the on-site sewer facility are attached:
☐ planning materials ☐ permit for original installation ☐ final inspection when OSSF was installed
☐ maintenance contract ☐ manufacturer information ☐ warranty information
- (2) "Planning materials" are the supporting materials that describe the on-site sewer facility that are submitted to the permitting authority in order to obtain a permit to install the on-site sewer facility.
- (3) It may be necessary for a buyer to have the permit to operate an on-site sewer facility transferred to the buyer.

(TAR-1407) 1-7-04

Initialed for Identification by Buyer _____ and Seller CM

Page 1 of 2

Information about On-Site Sewer Facility concerning

389 Dailey Road

D. INFORMATION FROM GOVERNMENTAL AGENCIES: Pamphlets describing on-site sewer facilities are available from the Texas Agricultural Extension Service. Information in the following table was obtained from Texas Commission on Environmental Quality (TCEQ) on 10/24/2002. The table estimates daily wastewater usage rates. Actual water usage data or other methods for calculating may be used if accurate and acceptable to TCEQ.

<u>Facility</u>	<u>Usage (gal/day) without water- saving devices</u>	<u>Usage (gal/day) with water- saving devices</u>
Single family dwelling (1-2 bedrooms; less than 1,500 sf)	225	180
Single family dwelling (3 bedrooms; less than 2,500 sf)	300	240
Single family dwelling (4 bedrooms; less than 3,500 sf)	375	300
Single family dwelling (5 bedrooms; less than 4,500 sf)	450	360
Single family dwelling (6 bedrooms; less than 5,500 sf)	525	420
Mobile home, condo, or townhouse (1-2 bedroom)	225	180
Mobile home, condo, or townhouse (each add'l bedroom)	75	60

This document is not a substitute for any inspections or warranties. This document was completed to the best of Seller's knowledge and belief on the date signed. Seller and real estate agents are not experts about on-site sewer facilities. Buyer is encouraged to have the on-site sewer facility inspected by an inspector of Buyer's choice.

Cynthia Mitchell 4/11/21
Signature of Seller Date

Signature of Seller Date


Receipt acknowledged by:

Signature of Buyer Date

Signature of Buyer Date

INFORMATION ABOUT MY SEPTIC SYSTEM

Seller: Cynthia Mitchell
Property Address: 389 Dailey Rd CROCKETT TX 75835



ABOVE DIAGRAM INDICATES LOCATION OF TANK(S) AND FIELD LINES

Number of tank(s): 1
Size of tank(s): 500 Gallons
Amount of field line: unknown
I have had the following replaced or repaired: AERATOR Replaced
If you've had the septic tanks cleaned, when? _____

Cynthia A Mitchell 4/11/21
SELLER DATE

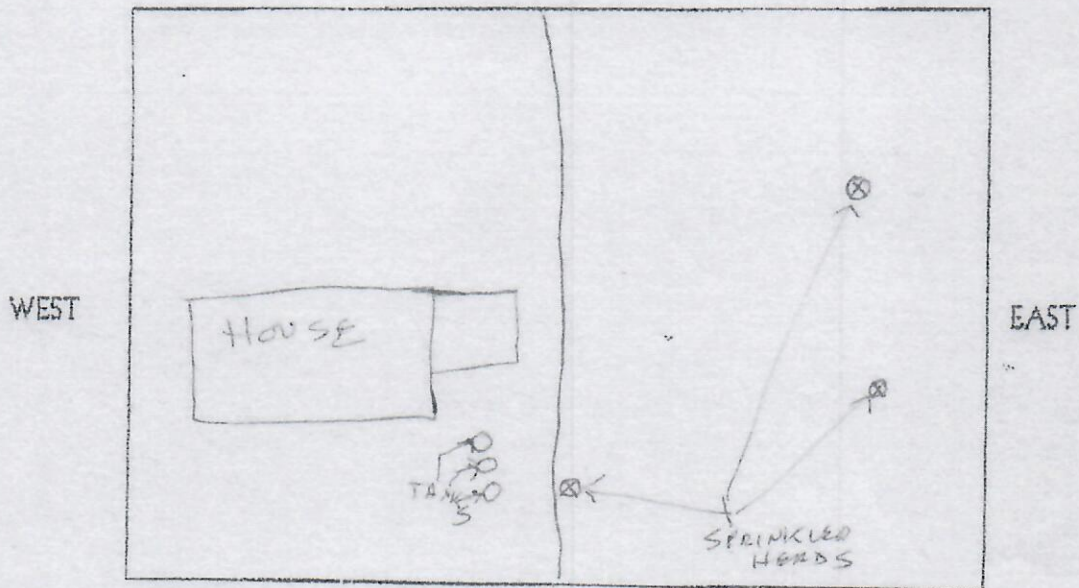
SELLER DATE

INFORMATION ABOUT MY SEPTIC SYSTEM

SELLER: _____

PROPERTY ADDRESS: 389 DAILEY RD CRAWFORD, TX 75835

NORTH



SOUTH

1. ABOVE DIAGRAM INDICATES LOCATION OF TANK (S) AND FIELD LINES
2. NUMBER OF TANK (S) 3
3. SIZE OF TANK (S) 500 GAL
4. AMOUNT OF FIELD LINE UNKNOWN
5. I HAVE HAD THE FOLLOWING REPLACED OR REPAIRED: UNKNOWN
6. I HAVE HAD THE SEPTIC TANK (S) CLEANED ☒ NO ☐ YES _____ APPROX DATE

Jacquelyn B. White 12/8/14
SELLER DATE

SELLER DATE

RECEIPT OF THIS FORM IS ACKNOWLEDGED BY:

BUYER DATE

BUYER DATE



APPROVED BY THE TEXAS REAL ESTATE COMMISSION

12-05-11



**ADDENDUM FOR SELLER'S DISCLOSURE OF INFORMATION
ON LEAD-BASED PAINT AND LEAD-BASED PAINT HAZARDS
AS REQUIRED BY FEDERAL LAW**

CONCERNING THE PROPERTY AT 389 Dailey Road, Crockett, TX
(Street Address and City)

A. LEAD WARNING STATEMENT: "Every purchaser of any interest in residential real property on which a residential dwelling was built prior to 1978 is notified that such property may present exposure to lead from lead-based paint that may place young children at risk of developing lead poisoning. Lead poisoning in young children may produce permanent neurological damage, including learning disabilities, reduced intelligence quotient, behavioral problems, and impaired memory. Lead poisoning also poses a particular risk to pregnant women. The seller of any interest in residential real property is required to provide the buyer with any information on lead-based paint hazards from risk assessments or inspections in the seller's possession and notify the buyer of any known lead-based paint hazards. A risk assessment or inspection for possible lead-paint hazards is recommended prior to purchase."

NOTICE: Inspector must be properly certified as required by federal law.

B. SELLER'S DISCLOSURE:

1. PRESENCE OF LEAD-BASED PAINT AND/OR LEAD-BASED PAINT HAZARDS (check one box only):
☐ (a) Known lead-based paint and/or lead-based paint hazards are present in the Property (explain): _____
☒ (b) Seller has no actual knowledge of lead-based paint and/or lead-based paint hazards in the Property.
2. RECORDS AND REPORTS AVAILABLE TO SELLER (check one box only):
☐ (a) Seller has provided the purchaser with all available records and reports pertaining to lead-based paint and/or lead-based paint hazards in the Property (list documents): _____
☐ (b) Seller has no reports or records pertaining to lead-based paint and/or lead-based paint hazards in the Property.

C. BUYER'S RIGHTS (check one box only):

- ☐ 1. Buyer waives the opportunity to conduct a risk assessment or inspection of the Property for the presence of lead-based paint or lead-based paint hazards.
- ☐ 2. Within ten days after the effective date of this contract, Buyer may have the Property inspected by inspectors selected by Buyer. If lead-based paint or lead-based paint hazards are present, Buyer may terminate this contract by giving Seller written notice within 14 days after the effective date of this contract, and the earnest money will be refunded to Buyer.

D. BUYER'S ACKNOWLEDGMENT (check applicable boxes):

- ☐ 1. Buyer has received copies of all information listed above.
- ☐ 2. Buyer has received the pamphlet *Protect Your Family from Lead in Your Home*.

E. BROKERS' ACKNOWLEDGMENT: Brokers have informed Seller of Seller's obligations under 42 U.S.C. 4852d to: (a) provide Buyer with the federally approved pamphlet on lead poisoning prevention; (b) complete this addendum; (c) disclose any known lead-based paint and/or lead-based paint hazards in the Property; (d) deliver all records and reports to Buyer pertaining to lead-based paint and/or lead-based paint hazards in the Property; (e) provide Buyer a period of up to 10 days to have the Property inspected; and (f) retain a completed copy of this addendum for at least 3 years following the sale. Brokers are aware of their responsibility to ensure compliance.

F. CERTIFICATION OF ACCURACY: The following persons have reviewed the information above and certify, to the best of their knowledge, that the information they have provided is true and accurate.

Buyer _____ Date _____

Cynthia A. Mitchell 4/11/2011
Seller _____ Date _____

Buyer _____ Date _____

[Signature] 4/11/2011
Seller _____ Date _____

Other Broker _____ Date _____

Listing Broker _____ Date _____



The form of this addendum has been approved by the Texas Real Estate Commission for use only with similarly approved or promulgated forms of contracts. Such approval relates to this contract form only. TREC forms are intended for use only by trained real estate licensees. No representation is made as to the legal validity or adequacy of any provision in any specific transactions. It is not suitable for complex transactions. Texas Real Estate Commission, P.O. Box 12188, Austin, TX 78711-2188, 512-936-3000 (<http://www.trec.texas.gov>)

TREC NO. OP-L



PROMULGATED BY THE TEXAS REAL ESTATE COMMISSION (TREC)

08-18-2014



**ADDENDUM FOR PROPERTY SUBJECT TO
MANDATORY MEMBERSHIP IN A PROPERTY
OWNERS ASSOCIATION**

(NOT FOR USE WITH CONDOMINIUMS)

ADDENDUM TO CONTRACT CONCERNING THE PROPERTY AT

389 Dailey Road Crockett TX 75835

(Street Address and City)

GALOA

President Don Knowles

713-702-5707

(Name of Property Owners Association, (Association) and Phone Number)

A. SUBDIVISION INFORMATION: "Subdivision Information" means: (i) a current copy of the restrictions applying to the subdivision and bylaws and rules of the Association, and (ii) a resale certificate, all of which are described by Section 207.003 of the Texas Property Code.

(Check only one box):

- ☐ 1. Within _____ days after the effective date of the contract, Seller shall obtain, pay for, and deliver the Subdivision Information to the Buyer. If Seller delivers the Subdivision Information, Buyer may terminate the contract within 3 days after Buyer receives the Subdivision Information or prior to closing, whichever occurs first, and the earnest money will be refunded to Buyer. If Buyer does not receive the Subdivision Information, Buyer, as Buyer's sole remedy, may terminate the contract at any time prior to closing and the earnest money will be refunded to Buyer.
- ☐ 2. Within _____ days after the effective date of the contract, Buyer shall obtain, pay for, and deliver a copy of the Subdivision Information to the Seller. If Buyer obtains the Subdivision Information within the time required, Buyer may terminate the contract within 3 days after Buyer receives the Subdivision Information or prior to closing, whichever occurs first, and the earnest money will be refunded to Buyer. If Buyer, due to factors beyond Buyer's control, is not able to obtain the Subdivision Information within the time required, Buyer may, as Buyer's sole remedy, terminate the contract within 3 days after the time required or prior to closing, whichever occurs first, and the earnest money will be refunded to Buyer.
- ☐ 3. Buyer has received and approved the Subdivision Information before signing the contract. Buyer ☐ does not require an updated resale certificate. If Buyer requires an updated resale certificate, Seller, at Buyer's expense, shall deliver it to Buyer within 10 days after receiving payment for the updated resale certificate from Buyer. Buyer may terminate this contract and the earnest money will be refunded to Buyer if Seller fails to deliver the updated resale certificate within the time required.
- ☐ 4. Buyer does not require delivery of the Subdivision Information.

The title company or its agent is authorized to act on behalf of the parties to obtain the Subdivision Information ONLY upon receipt of the required fee for the Subdivision Information from the party obligated to pay.

B. MATERIAL CHANGES. If Seller becomes aware of any material changes in the Subdivision Information, Seller shall promptly give notice to Buyer. Buyer may terminate the contract prior to closing by giving written notice to Seller if: (i) any of the Subdivision Information provided was not true; or (ii) any material adverse change in the Subdivision Information occurs prior to closing, and the earnest money will be refunded to Buyer.

C. FEES: Except as provided by Paragraphs A, D and E, Buyer shall pay any and all Association fees or other charges associated with the transfer of the Property not to exceed \$_____ and Seller shall pay any excess.

D. DEPOSITS FOR RESERVES: Buyer shall pay any deposits for reserves required at closing by the Association.

E. AUTHORIZATION: Seller authorizes the Association to release and provide the Subdivision Information and any updated resale certificate if requested by the Buyer, the Title Company, or any broker to this sale. If Buyer does not require the Subdivision Information or an updated resale certificate, and the Title Company requires information from the Association (such as the status of dues, special assessments, violations of covenants and restrictions, and a waiver of any right of first refusal), ☐ Buyer ☐ Seller shall pay the Title Company the cost of obtaining the information prior to the Title Company ordering the information.

NOTICE TO BUYER REGARDING REPAIRS BY THE ASSOCIATION: The Association may have the sole responsibility to make certain repairs to the Property. If you are concerned about the condition of any part of the Property which the Association is required to repair, you should not sign the contract unless you are satisfied that the Association will make the desired repairs.

Buyer

Seller

Cynthia A Mitchell

Buyer

Seller



The form of this addendum has been approved by the Texas Real Estate Commission for use only with similarly approved or promulgated forms of contracts. Such approval relates to this contract form only. TREC forms are intended for use only by trained real estate licensees. No representation is made as to the legal validity or adequacy of any provision in any specific transactions. It is not intended for complex transactions. Texas Real Estate Commission, P.O. Box 12188, Austin, TX 78711-2188, (512) 936-3000 (www.trec.texas.gov) TREC No. 36-8. This form replaces TREC No. 36-7.

TREC NO. 36-8