









SOIL CODE	SOIL DESCRIPTION	ACRES	%	CAP
46017	Osage silty clay, 0 to 2 percent slopes, frequently flooded	33.0	82.89	5w
46005	Verdigris silt loam, 0 to 1 percent slopes, occasionally flooded	6.8	17.11	2w
TOTALS		39.8	100%	4.49

Capability Legend

Increased Limitations and Hazards

Decreased Adaptability and Freedom of Choice Users

Land, Capability

								
	1	2	3	4	5	6	7	8
'Wild Life'	•	•	•	•	•	•	•	•
Forestry	•	•	•	•	•	•	•	
Limited	•	•	•	•	•	•	•	
Moderate	•	•	•	•	•	•		
Intense	•	•	•	•	•			
Limited	•	•	•	•				
Moderate	•	•	•					
Intense	•	•						
Very Intense	•							

Grazing Cultivation

(c) climatic limitations (e) susceptibility to erosion

(s) soil limitations within the rooting zone (w) excess of water