
 Boundary





 Boundary






Boundary 100 Year Floodplai 500 Year Floodplai Floodway Special Unmappe d/ Not





 Boundary

| 0.4 ac









SOIL CODE	SOIL DESCRIPTION	ACRES	%	CAP
CrC	Crockett fine sandy loam, 1 to 5 percent slopes	0.1	31.29	4e
CaC	Carbengle clay loam, 1 to 5 percent slopes	0.3	68.71	3e
TOTALS		0.4	100%	3.31

## Capability Legend

Increased Limitations and Hazards

Decreased Adaptability and Freedom of Choice Users

Land, Capability

								
	1	2	3	4	5	6	7	8
'Wild Life'	•	•	•	•	•	•	•	•
Forestry	•	•	•	•	•	•	•	
Limited	•	•	•	•	•	•	•	
Moderate	•	•	•	•	•	•		
Intense	•	•	•	•	•			
Limited	•	•	•	•				
Moderate	•	•	•					
Intense	•	•						
Very Intense	•							

## Grazing Cultivation

(c) climatic limitations (e) susceptibility to erosion

(s) soil limitations within the rooting zone (w) excess of water