



| 85.0 ac









SOIL CODE	SOIL DESCRIPTION	ACRES	%	CAP
FrB	Freestone fine sandy loam, 1 to 3 percent slopes	70.5	82.96	3e
WtD	Woodtell loam, 5 to 12 percent slopes	2.2	2.57	6e
WtC	Woodtell loam, 2 to 5 percent slopes	4.2	4.95	3e
WwC	Woodtell stony loam, 1 to 5 percent slopes	6.9	8.11	7s
WoC	Wolfpen loamy fine sand, 2 to 5 percent slopes	1.2	1.41	3e
TOTALS		85.0	100%	3.4

Capability Legend

Increased Limitations and Hazards

Decreased Adaptability and Freedom of Choice Users

Land, Capability

								
	1	2	3	4	5	6	7	8
'Wild Life'	•	•	•	•	•	•	•	•
Forestry	•	•	•	•	•	•	•	
Limited	•	•	•	•	•	•	•	
Moderate	•	•	•	•	•	•		
Intense	•	•	•	•	•			
Limited	•	•	•	•				
Moderate	•	•	•					
Intense	•	•						
Very Intense	•							

Grazing Cultivation

(c) climatic limitations (e) susceptibility to erosion

(s) soil limitations within the rooting zone (w) excess of water