







All fields

Source: NRCS Soil Survey

6 ac

SOIL CODE	SOIL DESCRIPTION	ACRES	PERCENTAGE OF FIELD	SOIL CLASS	NCCPI
CaD	Cashmere coarse sandy loam, 7 to 12 percent slopes	4.61	77.5%	6	15.7
CaC	Cashmere coarse sandy loam, 3 to 7 percent slopes	1.34	22.5%	6	16.1
5.95					15.8


1 field, 6 acres in Gem County, ID		TOWNSHIP/SECTION 6N 2W – 18				
	All fields					
	6 ac	2019	2018	2017	2016	2015
	Grass/Pasture	88.6%	75.7%	78.1%	83.0%	87.9%
	Alfalfa	5.7%	13.1%	18.1%	13.2%	9.4%
	Non-Cropland	2.0%	7.5%	–	3.7%	2.7%
	Other	3.7%	3.7%	3.7%	–	–

Source: NASS Cropland Data Layer

1 field, 6 acres in Gem County, ID

TOWNSHIP/SECTION 6N 2W – 18

Gem County, ID

FIELD	ACRES	LOCATION	OWNER (LAST UPDATED)	OWNER ADDRESS
	5.95	6N 2W – 18 APN: RP06N02W186000	CONGER, WILLIAM D & MARYBETH (10/30/2020)	7285 MUSTANG LN, EMMETT, ID 83617

