



 Boundary



 Boundary

Lot 16 Anderson Ridge
Grimes County, Texas, 4.001 AC +/-



- Boundary
- 100 Year Floodplain
- 500 Year Floodplain
- Floodway
- Special
- Unmapped/ Not Included



	Boundary		100 Year Floodplain		500 Year Floodplain		Floodway		Special		Unmapped/ Not Included
---	----------	---	---------------------	---	---------------------	---	----------	---	---------	---	------------------------

|  Boundary 4.0 ac









SOIL CODE	SOIL DESCRIPTION	ACRES	%	CAP
CrC	Crockett fine sandy loam, 1 to 5 percent slopes	0.6	13.94	4e
FrC	Frelsburg clay, 1 to 5 percent slopes	3.5	86.06	3e
TOTALS		4.0	100%	3.14

Capability Legend

Increased Limitations and Hazards

Decreased Adaptability and Freedom of Choice Users

Land, Capability

								
	1	2	3	4	5	6	7	8
'Wild Life'	•	•	•	•	•	•	•	•
Forestry	•	•	•	•	•	•	•	
Limited	•	•	•	•	•	•	•	
Moderate	•	•	•	•	•	•		
Intense	•	•	•	•	•			
Limited	•	•	•	•				
Moderate	•	•	•					
Intense	•	•						
Very Intense	•							

Grazing Cultivation

(c) climatic limitations (e) susceptibility to erosion

(s) soil limitations within the rooting zone (w) excess of water