

- Feeder
- Blind
- Gate
- Trough
- Boundary
- Primary Road
- Direction
- Fence



|  Boundary 128.0 ac









SOIL CODE	SOIL DESCRIPTION	ACRES	%	CAP
Bd	Brundage fine sandy loam, 0 to 1 percent slopes, occasionally flooded	23.9	18.7	6s
HeB	Hebbronville loamy fine sand, 0 to 2 percent slopes	104.0	81.3	3e
TOTALS		128.0	100%	3.56

## Capability Legend

Increased Limitations and Hazards

Decreased Adaptability and Freedom of Choice Users

Land, Capability

								
	1	2	3	4	5	6	7	8
'Wild Life'	•	•	•	•	•	•	•	•
Forestry	•	•	•	•	•	•	•	
Limited	•	•	•	•	•	•	•	
Moderate	•	•	•	•	•	•		
Intense	•	•	•	•	•			
Limited	•	•	•	•				
Moderate	•	•	•					
Intense	•	•						
Very Intense	•							

## Grazing Cultivation

(c) climatic limitations (e) susceptibility to erosion

(s) soil limitations within the rooting zone (w) excess of water