

# PRISTINE KANSAS FLINT HILLS RANCH LAND

6,580.45 ± Contiguous Acres  
Offered in Chase & Lyon County, KS



**ReeceNichols**  
SOUTH CENTRAL KANSAS

An Independently Owned and Operated Member of the Reece & Nichols Alliance, Inc.

**SELLER: WILLIAM HAW**

**Offered By**

**JAKE STEVEN, ALC**  
(316) 708.5960  
jake@reecenichols.com


**JOHN RUPP, ALC**  
(316) 250.5198  
johnrupp@reecenichols.com

**TERRY RUPP, ALC**  
(316) 259.2106  
terry@reecenichols.com



# HAW RANCH

6,580.45 ± Contiguous Acres



## Property Details

**Total Acres:** 6,580.45 +/- Acres

**List Price:** \$15,135.035

**Estimated 2020 Taxes:** \$24,980 TBD

**Legal Description:** Long legal. Please contact agents.

**Mineral Rights:** Seller's mineral interest transfers

## Ranch Comments:

The Haw Ranch is located in the heart of the Kansas Flint Hills, home to some of the most majestic views in the state. The ranch has been part of Bill Haw's life work, showcasing his passion for the cattle industry and the purity of the native bluestem pastures. The current owner has spent decades compiling contiguous land to create one of the finest grazing units in the most productive grassland in North America. The ranch has been set up for an efficient cattle operation with multiple pasture units, quality fence, and great roads and highway access for shipping cattle. The land provides abundant water sources with several watershed lakes, well maintained pasture ponds, and live water creeks throughout the land. The land is located at the well known Bazaar Cattle Pens, a frequent tourist stop, as well as a hub for cattle ranchers. The next owner will have the endless enjoyment of a productive economic unit, tremendous hunting and fishing opportunities, and the finest views the Flint Hills have to offer!

## Ranch Notes:

- Good fencing
- A conservation easement runs with the property. Contact agent for details.
- Ranch is typically burned annually.
- Abundant water
- Quality ranch roads
- Cattle Pens



ReeceNichols  
SOUTH CENTRAL KANSAS  
An Equal Opportunity, Fair Housing and Equal Housing Lender  
of the Reese & Nichols Companies, Inc.

**John Rupp, ALC**

316.250.5198

johnrupp@reecenichols.com

**Jake Steven, ALC**

316.708.5960

jake@reecenichols.com

**Terry Rupp, ALC**

316.259.2106

terry@reecenichols.com



# HAW RANCH

Aerial Map

**Bazaar  
Cattle Pens**



Not Included  
In sale



**ReeceNichols**  
SOUTH CENTRAL KANSAS  
An Equal Opportunity, Diversity and Inclusion Employer  
of the Reece & Nichols Alliance, Inc.

**John Rupp, ALC**

316.250.5198

[johnrupp@reecenichols.com](mailto:johnrupp@reecenichols.com)

**Jake Steven, ALC**

316.708.5960

[jake@reecenichols.com](mailto:jake@reecenichols.com)

**Terry Rupp, ALC**


316.259.2106

[terry@reecenichols.com](mailto:terry@reecenichols.com)



# HAW RANCH

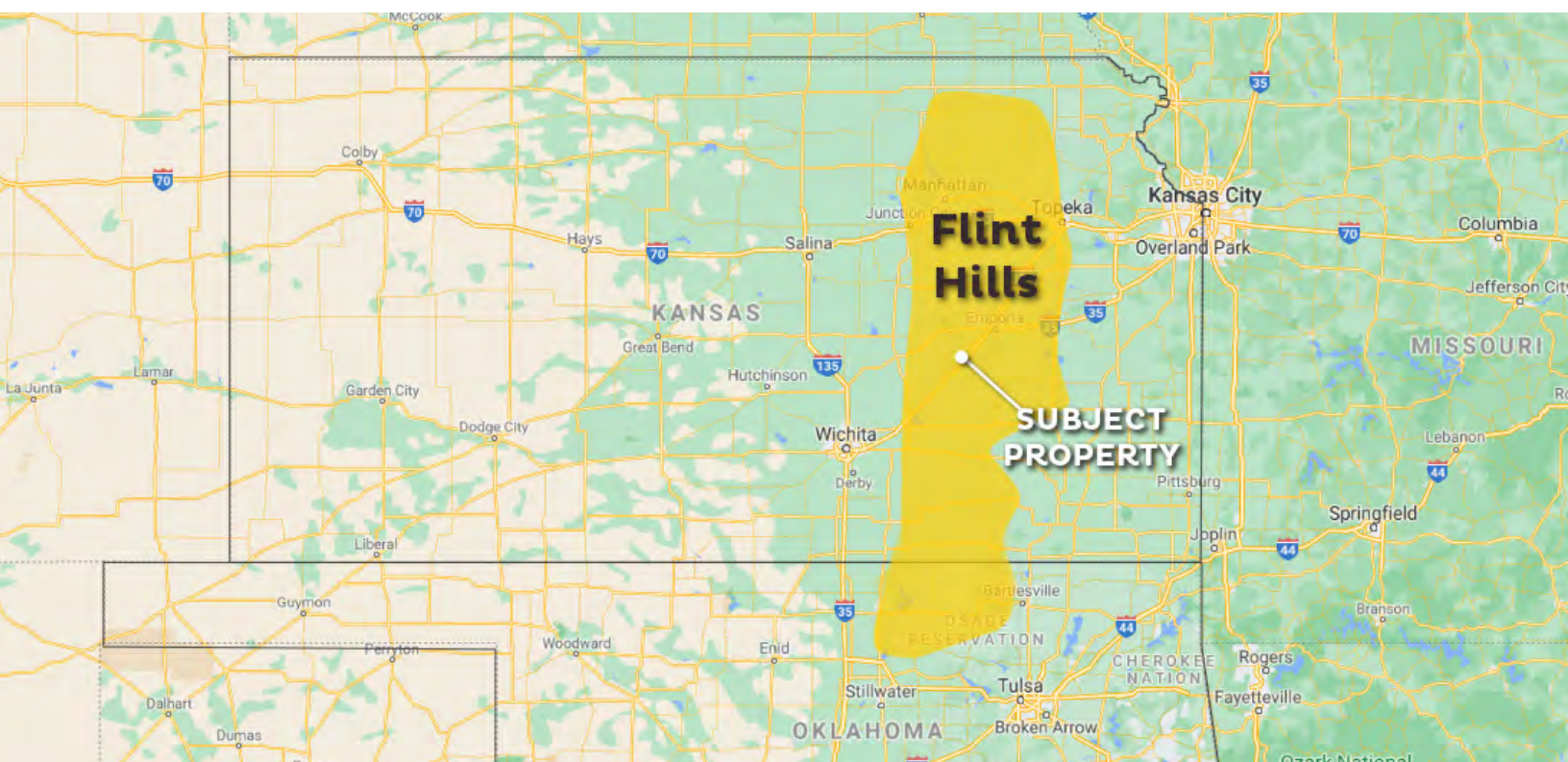
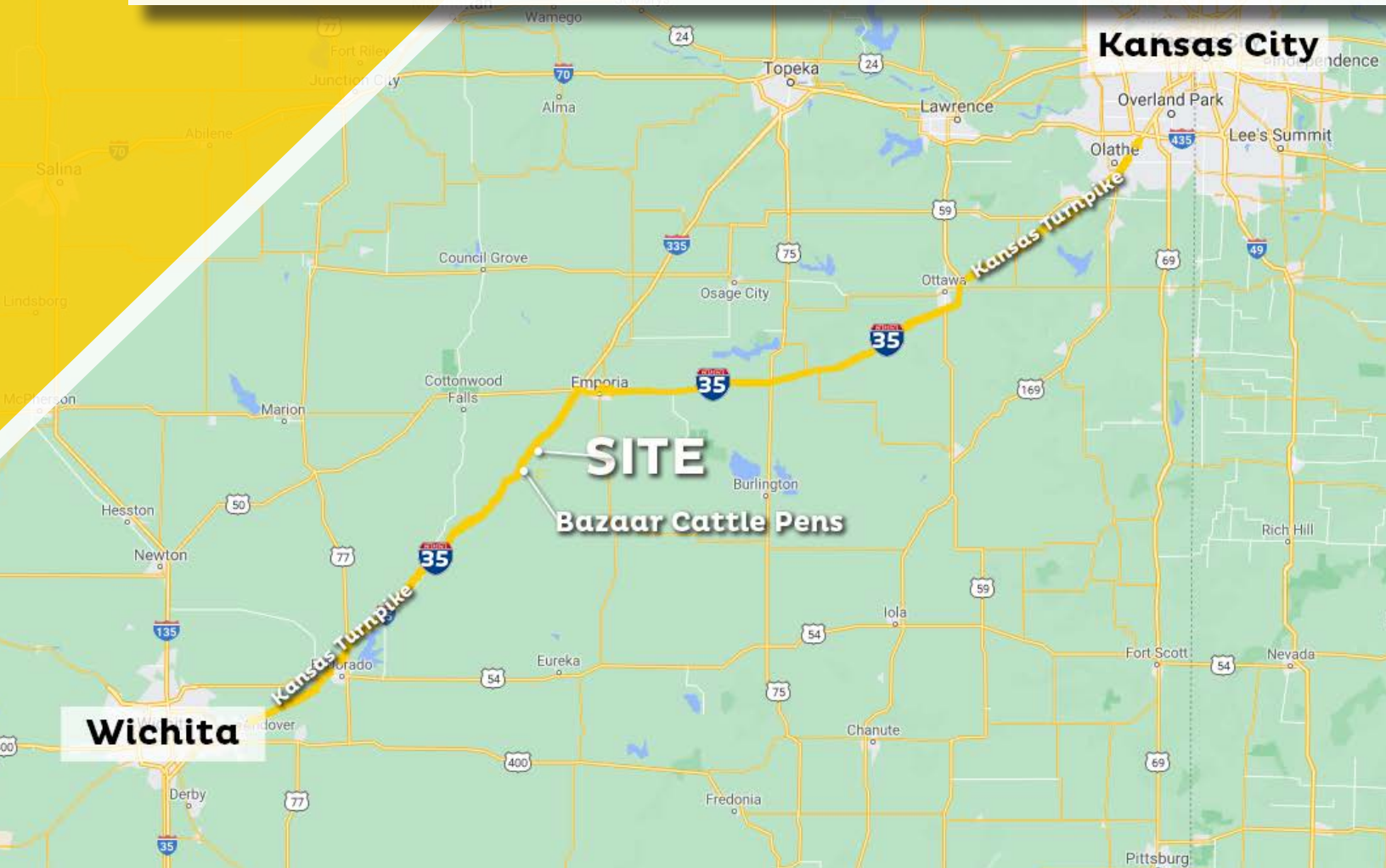
## Property Photos





# HAW RANCH

## Location Map







# ABOUT THE KANSAS FLINT HILLS



The band of rolling hills that comprise the Flint Hills spans from Eastern Kansas to Northern Oklahoma. This distinct region has the densest coverage of tall grass prairie in North America.



The Flint Hills are named after the abundance of flint eroded from the bedrock at the surface.



Due to its rocky soil, the region is dominated by cattle ranches as opposed to the common Great Plains crop land. The Flint Hills represent the last expanse of intact tallgrass prairie in the nation. The Environmental Protection Agency and the World Wildlife Fund have designated the Flint Hills as an ecoregion, distinct from other grasslands of the Great Plains.