

Tract 1



Tract 1



Tract 1

SOIL CODE	SOIL DESCRIPTION	ACRES	%	CPI	NCCPI	CAP
ZuB	Zulch fine sandy loam, 1 to 3 percent slopes	9.85	64.46	0	49	3e
BoB	Boonville fine sandy loam, 1 to 3 percent slopes	4.58	29.97	0	40	3e
ZaB	Zack fine sandy loam, 1 to 5 percent slopes	0.85	5.56	0	38	4e
TOTALS		15.28(*)	100%	-	45.69	3.06









(*) Total acres may differ in the second decimal compared to the sum of each acreage soil. This is due to a round error because we only show the acres of each soil with two decimal.

Capability Legend

Increased Limitations and Hazards

Decreased Adaptability and Freedom of Choice Users

Land, Capability

								
	1	2	3	4	5	6	7	8
'Wild Life'	•	•	•	•	•	•	•	•
Forestry	•	•	•	•	•	•	•	
Limited	•	•	•	•	•	•	•	
Moderate	•	•	•	•	•	•		
Intense	•	•	•	•	•			
Limited	•	•	•	•				
Moderate	•	•	•					
Intense	•	•						
Very Intense	•							

Grazing Cultivation

(c) climatic limitations (e) susceptibility to erosion

(s) soil limitations within the rooting zone (w) excess of water