

 Boundary

|  Boundary 56.2 ac









SOIL CODE	SOIL DESCRIPTION	ACRES	%	CAP
CrC2	Crockett loam, 2 to 5 percent slops, eroded	14.9	26.42	4e
CrC	Crockett loam, 3 to 5 percent slopes	9.5	16.96	4e
CrB	Crockett loam, 1 to 3 percent slopes	28.4	50.54	3e
Na	Nahatche soils, frequently flooded	3.4	6.08	5w
TOTALS		56.2	100%	3.56

Capability Legend

Increased Limitations and Hazards

Decreased Adaptability and Freedom of Choice Users

Land, Capability

								
	1	2	3	4	5	6	7	8
'Wild Life'	•	•	•	•	•	•	•	•
Forestry	•	•	•	•	•	•	•	
Limited	•	•	•	•	•	•	•	
Moderate	•	•	•	•	•	•		
Intense	•	•	•	•	•			
Limited	•	•	•	•				
Moderate	•	•	•					
Intense	•	•						
Very Intense	•							

Grazing Cultivation

(c) climatic limitations (e) susceptibility to erosion

(s) soil limitations within the rooting zone (w) excess of water