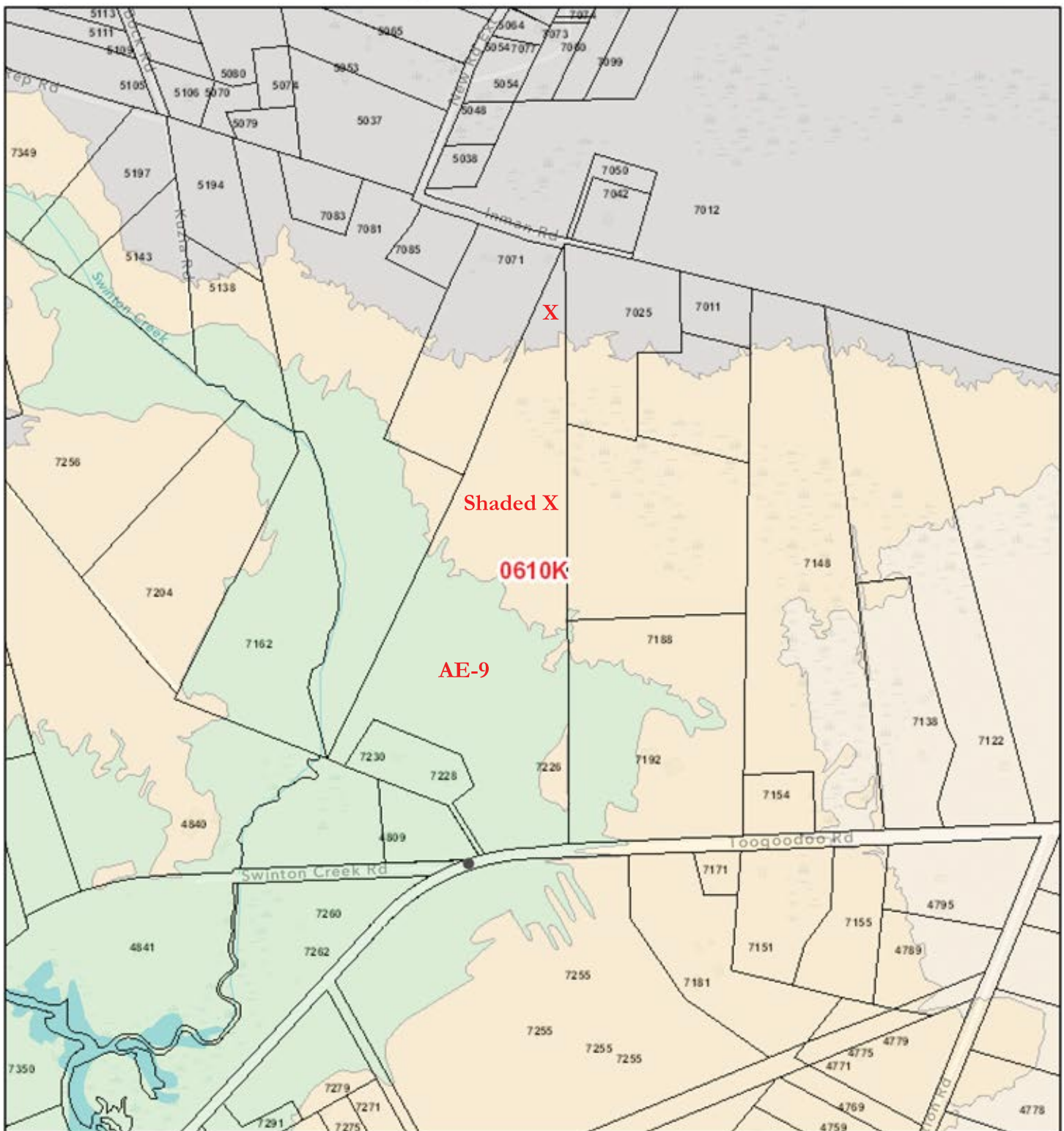










Toogoodoo Flood Zones




12/2/2021, 3:12:38 PM

CURRENT FLOOD ZONE (effective 1/29/2021)

-  A
-  AE
-  AE, 10
-  AE, 11
-  AE, 12
-  AE, 13

 AE, 14  AO
 AE, 15
 AE, 5
 AE, 6
 AE, 7
 AE, 8
 AE, 9

1:9,028



Esri Community Maps Contributors, City of Charleston, Charleston County GIS, © OpenStreetMap, Microsoft, Esri, HERE, Garmin, SafeGraph, INCREMENT P, METI/NASA, USGS, EPA, NPS, US Census Bureau, USDA

Web AppBuilder for ArcGIS