

ASSIGNMENT OF RIGHTS OF WAY

Hopkins County

KNOW ALL MEN BY THESE PRESENTS:

WHEREAS, PHILLIPS 66 NATURAL GAS COMPANY, a Delaware corporation ("P66NG"), currently operates a gas gathering system and gas processing plant in Hopkins County, Texas, known as the Birthright Plant and Gathering System and is the grantee of certain rights of way, easements, licenses and permits described on Exhibit "A" attached hereto and incorporated by reference herein; and

WHEREAS, PHILLIPS PETROLEUM COMPANY ("Phillips"), a Delaware corporation, is also named as the grantee of certain rights of way, easements, licenses and permits described on Exhibit "A" relating to the Birthright Gas Gathering System (P66NG and Phillips are collectively referred to as "Assignors"); and

WHEREAS, Assignors are the successors in interest by various assignments, mergers, consolidations and corporate reorganizations to the properties, rights and assets of Twin Gas Co. of Texas, TXO Productions Corp., Burmah Oil & Gas Co., Aminoil USA, Inc., and Aminoil, Inc., each of which was the grantee of certain rights of way, easements, licenses or permits described in Exhibit "A"; and

WHEREAS, Assignors desire to assign all of their right, title and interest in and to the rights of way, easements, licenses and permits as shown in Exhibit "A" to SULPHUR RIVER EXPLORATION, INC., a Texas Corporation ("Assignee");

NOW THEREFORE, for and in consideration of the sum of Ten Dollars (\$10.00) and other good and valuable consideration, the receipt and sufficiency of which is hereby acknowledged, Assignors do hereby grant, bargain, sell, assign, transfer, set over and deliver unto Assignee, its successors and assigns, all of Assignors' right, title and interest in and to the rights of way, easements, licenses and permits shown on Exhibit "A".

Assignors agree to warrant and defend title to the assigned rights of way, easements, licenses and permits only as against the claims of those claiming the same by, through or under Assignors, and not otherwise. This Assignment is executed pursuant to and subject to the terms of an "Agreement for Sale of Birthright Plant and Gas Gathering System" between P66NG and Sulphur River Exploration, Inc., dated as of November 3, 1988, to which reference is made.

The provisions of the Assignment shall be binding upon and inure to the benefit of the successors and assigns of Assignors and Assignee.

IN WITNESS WHEREOF, this Assignment is executed, attested to and sealed by the duly authorized corporate officers

73 PAGE 821


VOL

REAL PROPERTY RECORD

of Assignors and Assignee effective as of the 3rd day of November, 1988.

73 PAGE 822


ATTEST:


Don L. Cone
Don L. Cone
Assistant Secretary

PHILLIPS 66 NATURAL GAS COMPANY

M. J. Panatier
M. J. Panatier
Vice President

ATTEST:


Don L. Cone
Don L. Cone
Assistant Secretary

PHILLIPS PETROLEUM COMPANY

L. M. Rickards
L. M. Rickards
Executive Vice President

(Assignors)

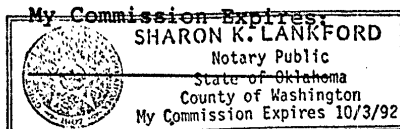
ACKNOWLEDGMENTS

STATE OF OKLAHOMA)
) ss:
COUNTY OF WASHINGTON)

Before me, the undersigned, a Notary Public in and for said County and State, on this 3rd day of November, 1988, personally appeared M. J. Panatier, to me known to be the identical person who subscribed the name of PHILLIPS 66 NATURAL GAS COMPANY to the foregoing instrument as its Vice President, and acknowledged to me that he executed the same as his free and voluntary act and deed and as the free and voluntary act and deed of said corporation for the uses and purposes therein set forth.

Given under my hand and seal of office the day and year last above written.

Sharon K. Lankford
Notary Public




STATE OF OKLAHOMA)
) ss:
COUNTY OF WASHINGTON)

Before me, the undersigned, a Notary Public in and for said County and State, on this 3rd day of November, 1988, personally appeared L. M. Rickards, to me known to be the identical person who subscribed the name of PHILLIPS PETROLEUM COMPANY to the foregoing instrument as its Executive Vice President, and acknowledged to me that he executed the same as his free and voluntary act and deed and as the free and voluntary

act and deed of said corporation for the uses and purposes therein set forth.

Given under my hand and seal of office the day and year last above written.

Jean J. Morrison
Notary Public



My Commission Expires:

August 8, 1990

VOL 73 PAGE 823

EXHIBIT "A"

VOL 73 PAGE 824

<u>GRANTOR</u>	<u>GRANTEE</u>	<u>LEGAL DESCRIPTION</u>	<u>CONTRACT DATE</u>	<u>RECORDING DATA</u>
Lucille Sandifier, et al	Twin Gas Co. of Texas	80 acres in the William Gregg Survey, Abst. #338 in Hopkins County, Texas	9-24-70	330/815
Wilber W. Karney, Attorney in Fact for Ellen Wilhite, et al	Twin Gas Co. of Texas	96 acres in John Carnery Survey, Abst. 230 and the D. Sample Survey, Abstract # 911, in Hopkins County, Texas	9-24-70	330/788
J. T. Williams, et al	Twin Gas Co. of Texas	143 acres in Samuel South Survey, Abst. #852 situated in Hopkins County, Texas	11-3-70	330/746
I. T. Estes, et al	Twin Gas Co. of Texas	57.5 acres part of U. Aiguier Survey, Abst. #2 in Hopkins County, Texas	10-2-70	330/748
Roy Herman	Twin Gas Co. of Texas	125 acres being part of S. Burkhart Survey, Abst. #1189, & the Wm. L. Houghton Survey Abst. #425 & the W.B. Bengé Survey, Abst. #92 situated in Hopkins County, Texas	9-30-70	330/782
Wayne Evans, et al	Twin Gas Co. of Texas	175 acres, part of the Ulysses Aiguier Survey, Abst. 2, situated in Hopkins County, Texas	9-19-70	330/750
R. C. Ewing	Twin Gas Co. of Texas	19.1 acres in the William Lewis Survey, Abst. #558 & the Samuel South Survey, Abst. #852 situated in Hopkins County, Texas	11-6-70	330/752
James Weldon Glosup, et al	Twin Gas Co. of Texas	26 acres, part of the Thornton Davis Survey, Abst. #262, situated in Hopkins County, Texas	10-13-70	330/754
T. F. Glosup, et ux	Twin Gas Co. of Texas	87.75 acres, part of the Jonas Hale Survey, Abst. #463, & the U. Aiguier Survey, Abst. #2, situated in Hopkins County, Texas	10-13-70	330/764

<u>GRANTOR</u>	<u>GRANTEE</u>	<u>LEGAL DESCRIPTION</u>	<u>CONTRACT DATE</u>	<u>RECORDING DATA</u>
L. E. Goldsmith, et ux	Twin Gas Co. of Texas	85 acres, part of the William Gragg Survey, Abst. #338, situated in Hopkins County, Texas	10-1-70	330/756
L. E. Goldsmith, et ux	Twin Gas Co. of Texas	50 acres in the William Gragg Survey, Abst. #338, situated in Hopkins County, Texas	10-1-70	330/758
Lois Gregg	Twin Gas Co. of Texas	236.56 acres in the John H. Cullum Survey Abst. #200, situated in Hopkins County, Texas	9-15-70	330/760
Malcolm Gregg, et ux	Twin Gas Co. of Texas	39 acres, part of the H. H. Hargrave Survey, Abst. #426, situated in Hopkins County, Texas	9-22-70	330/762
Eva M. Hargrave	Twin Gas Co. of Texas	55 and 25 acre tracts, part of the A. J. Hargrave Survey, Abst. #489, situated in Hopkins County, Texas	11-30-70	330/766
Sally L. Hargrave Agent for J. P. Karney heirs	Twin Gas Co. of Texas	80 acres, part of the John Carney Survey, Abst. #230 situated in Hopkins County, Texas	9-23-70	330/768
Ruby Hatchel, et al	Twin Gas Co. of Texas	25.488 acres, part of H. L. Hargrave Survey, A-485, and H. L. Hargrave Survey, A-469, situated in Hopkins County, Texas	10-11-70	330/772
Robert Harred, et ux	Twin Gas Co. of Texas	81.17 acres, part of H.H. Hargrave Survey, A-426, situated in Hopkins County, Texas	9-14-70	330/770
G. L. Henderson, et ux	Twin Gas Co. of Texas	19 acres, part of the U. Aiguier Survey, Abstract #2, situated in Hopkins County, Texas	10-3-70	330/774
G. L. Henderson, et ux	Twin Gas Co. of Texas	103.33 acres, part of the U. Aiguier Survey, Abstract #2, situated in Hopkins County, Texas	10-3-70	330/776

VOL 73 PAGE 826

<u>GRANTOR</u>	<u>GRANTEE</u>	<u>LEGAL DESCRIPTION</u>	<u>CONTRACT DATE</u>	<u>RECORDING DATA</u>
Inez Henderson	Twin Gas Co. of Texas	47.88 acres, part of the U. Aiguier Survey, Abst. #2, situated in Hopkins County, Texas	10-4-70	330/778
Paul Herman, et al	Twin Gas Co. of Texas	87 acres, part of the William Gragg Survey, Abst. #338, situated in Hopkins County, Texas	9-28-70	330/780
Roy Herman, et al	Twin Gas Co. of Texas	125 acres, part of the S. Burkhart Survey, Abst. #1189, and the Wm. L. Houghton Survey, Abst. 425, and the W. B. Bengé Survey, Abst. #92, situated in Hopkins County, Texas	9-30-70	330/782
A. E. Irvin, Agent for, W. A. Irvin heirs	Twin Gas Co. of Texas	60 acres, part of the Samuel T. Belt Survey, Abst. #45, situated in Hopkins County, Texas	10-21-70	330/78
Wayne Jones, Independent Executor of the Estate of Dollie Jones, deceased	Twin Gas Co. of Texas	49 acres, part of the William Gragg Survey, Abst. #338, situated in Hopkins County, Texas	11-5-70	330/78
Travis A. King, Agent for Della Mae King Heirs	Twin Gas Co. of Texas	50.07 acres, part of O. W. Bishop Survey, Abst. #86 and the Grant Lincecum Survey, Abst. #561, situated in Hopkins County, Texas	9-24-70	330/79
J. D. McDaniel, et al	Twin Gas Co. of Texas	100.14 acres, part of the Grant Lincecum Survey, Abst. #561, situated in Hopkins County, Texas	9-22-70	330/79
L. D. McFarland, et ux	Twin Gas Co. of Texas	4.45 acres, part of the William Gregg Survey, Abst. #338, situated in Hopkins County, Texas	9-24-70	330/79
John J. Morris, et al	Twin Gas Co. of Texas	20 acres, part of the H. H. Hargrave Survey, Abst. #426, situated in Hopkins County, Texas	9-21-70	330/801

<u>GRANTOR</u>	<u>GRANTEE</u>	<u>LEGAL DESCRIPTION</u>	<u>CONTRACT DATE</u>	<u>RECORDING DATA</u>
Maye Morris	Twin Gas Co. of Texas	35 acres, part of the Jonas Hale Survey, Abst. #46, situated in Hopkins County, Texas	10-27-70	330/801
Roma Vaden Matson	Twin Gas Co. of Texas	416 acres, part of the William Gregg Survey, Abst. #338, situated in Hopkins County, Texas	9-19-70	330/794
Elvis Neal, et ux	Twin Gas Co. of Texas	56 acres, part of the A. J. Hargrave Survey, Abst. #489, situated in Hopkins County, Texas	10-28-70	330/804
Elvis Neal, et ux	Twin Gas Co. of Texas	56 acres, part of the A. J. Hargrave Survey, Abst. #489, situated in Hopkins County, Texas	12-3-70	333/270
Jacob M. Orr, et al	Twin Gas Co. of Texas	76 & 36 acre tracts, part of the I.M. Chapman Survey, Abst. #241, situated in Hopkins County, Texas	11-30-70	330/806
C. M. Randolph, et ux	Twin Gas Co. of Texas	33.7 acres, part of the William L. Houghton Survey, Abst. #425, situated in Hopkins County, Texas	10-20-70	330/808
Vaden Richey, et ux	Twin Gas Co. of Texas	39.518 acres, part of the U. Aiguier Survey, Abst. #2, situated in Hopkins County, Texas	10-5-70	330/813
A. L. Spencer, et ux	Twin Gas Co. of Texas	79.88 acres, part of the William Gregg Survey, Abst. #338, situated in Hopkins County, Texas	9-25-70	330/817
V. L. Stearman, et ux	Twin Gas Co. of Texas	26.25 acre, part of the Grant Lincicum Survey, A-561, and the O.W. Bishop Survey, A-86, situated in Hopkins County, Texas	9-22-70	330/819

73 PAGE 828
VOL

<u>GRANTOR</u>	<u>GRANTEE</u>	<u>LEGAL DESCRIPTION</u>	<u>CONTRACT DATE</u>	<u>RECORDING DATA</u>
Mary Helen Stubbs, et vir	Twin Gas Co. of Texas	49½ acres in the H. A. Hargrave Survey, A-473 and the H. H. Hargrave Survey, A-426, situated in Hopkins County, Texas	5-17-71	334/121
W. M. Wood, et ux	Twin Gas Co. of Texas	67.75 acres, part of the Jonas Haile Survey, Abst. #463, and the U. Aiguier Survey, Abst. #2, situated in Hopkins County, Texas	10-17-70	330/821
Edith Mae Long, et al	Twin Gas Co. of Texas	264.05 acres, part of the U. Aiguier Survey, Abst. #2, situated in Hopkins County, Texas	10-12-70	330/792
W. C. Ratliff	Twin Gas Co. of Texas	345 acres, part of the Wm. L. Houghton Survey, A-425, situated in Hopkins County, Texas	10-26-70	330/810
Robert P. Bailey	Twin Gas Co. of Texas	35.7 acres in the U. Aiguier Survey, A-2, situated in Hopkins County, Texas	11-9-70	330/729
Bert E. Bartlett, et ux	Twin Gas Co. of Texas	5.54 acres in the O. W. Bishop Survey, A-86 and The Grant Lincecum Survey, A-561, situated in Hopkins County, Texas	9-22-70	330/731
Bert E. Bartlett, et ux	Twin Gas Co. of Texas	5.54 acres in the O. W. Bishop Survey, A-86 and The Grant Lincecum Survey, A-561, situated in Hopkins County, Texas	11-18-71	338/487
W. C. Burkhart, et ux	Twin Gas Co. of Texas	11½ acres in the Samuel T. Belt Survey, A-45 and the S. Burkhart Survey, A-1189, situated in Hopkins County, Texas	10-20-70	330/733
A. A. Campbell	Twin Gas Co. of Texas	24 acres in the Thornton Davis Survey, A-262, situated in Hopkins County, Texas	11-10-70	330/735

<u>GRANTOR</u>	<u>GRANTEE</u>	<u>LEGAL DESCRIPTION</u>	<u>CONTRACT DATE</u>	<u>RECORDING DATA</u>
J. E. Campbell, et ux	Twin Gas Co. of Texas	58.8 acres in the Thornton Davis Survey, A-262, situated in Hopkins County, Texas	11-10-70	340/570
Walter T. Chandler, et ux	Twin Gas Co. of Texas	71.202 acres in the William Gragg Survey, A-338, situated in Hopkins County, Texas	11-17-70	330/737
Mellie Chapman	Twin Gas Co. of Texas	7 7/8 acres in the H. Hargrave Survey, A-426, situated in Hopkins County, Texas	10-16-70	330/740
Doroathy Fay Gregg Coke	Twin Gas Co. of Texas	40 acres and 7 7/8 acres in the H. H. Hargrave Survey, A-426, situated in Hopkins County, Texas	9-16-70	330/742
Elmer Coker	Twin Gas Co. of Texas	29.1 acres in the Thornton Davis Survey, A-262, situated in Hopkins County, Texas	10-30-70	330/744
A. J. Couch, et al	Twin Gas Co. of Texas	29.4 acres in the T. Davis Survey, A-262 and the W. D. Birdwell Survey, A-64, situated in Hopkins County, Texas	7-15-71	335/133
Viola Aiguier	Twin Gas Co. of Texas	75.5 acres in the U. Aiguier Survey, A-2, situated in Hopkins County, Texas	10-10-70	330/725
Viola Aiguier	Twin Gas Co. of Texas	54.09 acres in the U. Aiguier Survey, A-2, situated in Hopkins County, Texas	10-10-70	330/723
Viola Aiguier	Twin Gas Co. of Texas	75.5 acres in the U. Aiguier Survey, A-2, situated in Hopkins County, Texas	10-10-70	330/727
Ardis & Leggett	Aminoil, USA, Inc.	68.55 acres, part of the James E. Hopkins Survey, Abst. #398, situated in Hopkins County, Texas	12-27-77	386/154

VOL 13 PAGE 529

73 PAGE 830
VOL

<u>GRANTOR</u>	<u>GRANTEE</u>	<u>LEGAL DESCRIPTION</u>	<u>CONTRACT DATE</u>	<u>RECORDING DATA</u>
Jerry Bert Davis, et al	Aminoil, USA, Inc.	40 acres, part of the Bradley Merchant Survey, A-669, 117.15 acres, part of the Daniel Fuller Survey, A-311 and 160 acres in the H. L. Ward Survey, A-1031, situated in Hopkins County, Texas	12-14-77	386/152
James E. Hargrave	Aminoil, USA, Inc.	2.573 acres, part of the H. L. Hargrave Survey, Abst. #469, situated in Hopkins County, Texas	12-20-77	386/146
Ruby Hatchel	Aminoil, USA, Inc.	25.488 acres, part of the H. L. Hargrave Survey, Abst. #485, and Abst. #469, situated in Hopkins County, Texas	12-20-77	386/144
L. B. Kiker, et ux	Aminoil, USA, Inc.	48 acres, part of the H. L. Hargrave Survey, Abst. #469, situated in Hopkins County, Texas	12-22-77	386-140
Nancy Vaughn Stalcup Trustee of the Wm. P. and Eula R. Vaughn Trust	Aminoil, USA, Inc.	62.66 acres, part of the B. S. Leewright Survey, A-586, situated in Hopkins County, Texas	1-3-78	386/150
Mrs. Tom Stapp, et al	Aminoil, USA, Inc.	102 acres, part of the James E. Hopkins Survey, Abst. #398, situated in Hopkins County, Texas	12-19-77	386/158
Murray Dawson, et al	Aminoil, USA, Inc.	95 acres, part of the E. Burkham Survey, Abst. #105, situated in Hopkins County, Texas	1-3-78	386/160
Robert E. Johnson, et ux	Aminoil, USA, Inc.	102.57 acres, part of the I. Duke Survey, Abst. #1138, and James Hopkins Survey No. 398, situated in Hopkins County, Texas	12-12-77	386/156

<u>GRANTOR</u>	<u>GRANTEE</u>	<u>LEGAL DESCRIPTION</u>	<u>CONTRACT DATE</u>	<u>RECORDING DATA</u>
Irving Bank & Trust, Company, Trustee of the Peggy Joyce Lewis Trust	Aminoil, USA, Inc.	48 acres, H. L. Hargrave Survey, A-469, situated in Hopkins County, Texas	2-24-78	386/148
Murray Dawson, et al	Aminoil, USA, Inc.	95 acres, part of the E. Burkham Survey, Abst. #105, situated in Hopkins County, Texas	1-3-78	385/389
Robert E. Johnson, et ux	Aminoil, USA, Inc.	102.57 acres, part of I. Duke Survey, Abst. #1138, and the James Hopkins Survey No. 398, situated in Hopkins County, Texas	12-12-77	385/137
Richard Bischofhausen, et al	Aminoil, Inc.	634.87 acres part of the Alex O. Wetmore Survey, A-1017, situated in Hopkins County, Texas	6-7-84	439/48
Herschel L. Crowson	Aminoil, Inc.	Tract 16 of Partition of Ruthie Birthright in the H. H. Hargrave Survey, A-426, situated in Hopkins County, Texas	12-8-84	443/840
Richard Bischofhausen, et ux	Aminoil, Inc.	634.87 acres in the Alex O. Wetmore Survey, A-1017, situated in Hopkins County, Texas	7-7-84	440/401
Le-Roy Cox, et ux	Aminoil, Inc.	12½ acres in the A. O. Wetmore Survey, A-1017, situated in Hopkins County, Texas	6-4-84	439/341
Murray Dawson, et ux	Aminoil, Inc.	95 acres in the E. Burkham Survey, A-105, situated in Hopkins County, Texas	6-4-84	439/347
Darrell Deaton	Aminoil, Inc.	83 acres in the Alex O. Wetmore Survey, A-1017, situated in Hopkins County, Texas	6-4-84	439/343

73 PAGE 831 VOL

73 PAGE 832
VOL

<u>GRANTOR</u>	<u>GRANTEE</u>	<u>LEGAL DESCRIPTION</u>	<u>CONTRACT DATE</u>	<u>RECORDING DATA</u>
James T. Holcomb, et ux	Aminoil, Inc.	100 acres in the Alex O. Wetmore Survey, A-1017, situated in Hopkins County, Texas	6-4-84	439/345
Nell Jackson, et al	Aminoil, Inc.	A tract in the James E. Hopkins Survey, A-398, situated in Hopkins County, Texas	5-30-84	439/483
Robert E. Johnson, et ux	Aminoil, Inc.	102.57 acres in the I. Duke Survey, A-1138 and the James Hopkins Survey, A-398, situated in Hopkins County, Texas	6-4-84	439/485
R. H. Weir, et ux	Aminoil, Inc.	455.55 acres in the Alex O. Wetmore Survey, A-1017, situated in Hopkins County, Texas	6-5-84	439/339
Roy T. Arnold, et ux	TXO Productions Corp.	10 Acres in the J.E. Anderson Survey, A-34, Situated in Hopkins County, Texas	1-12-87	30/395
"	"	16 Acres in the J.E. Anderson Survey A-34 and the Wm. Birdwell Survey, A-64, Situated in Hopkins County, Texas	5-13-87	37/20
Adron Bradford Ewing, Trustee of Ramona Leah Ewing Trust	"	Out of a 19.1 Acre the William Land Survey A-558 And Samuel South Survey, A-852 Situated in Hopkins County, Texas	1-12-87	30/389
Jewell S. Haynes et vir	"	Out of a 2 acres tract in the William Lewis Survey A-558 Situated in Hopkins County, Texas	1-12-97	30/392
O. Y. Jenkins et ux	Phillips Petroleum Co.	A Tract of land in the Elihu Lindley Survey, A-567 situated in Hopkins County, Texas	4-3-86	8/869

<u>GRANTOR</u>	<u>GRANTEE</u>	<u>LEGAL DESCRIPTION</u>	<u>CONTRACT DATE</u>	<u>RECORDING DATA</u>
Floyd Peek et ux	Phillips Petroleum Co.	145.5 Acres out of the Joseph H. Simpson Survey, A-903 situated in Hopkins County, Texas	11-8-85	14/480
Truitt Peek	Phillips Petroleum Co.	"	11-8-85	14/482
Bruce Peek	Phillips Petroleum Co.	"	11-8-85	14/484
Anita Peek	Phillips Petroleum Co.	"	11-8-85	14/486
Joyce H. Peek	Phillips Petroleum Co.	"	11-8-85	14/488
Anna Jean Butler, as Agent and Attor- ney for Maude Peek Matherly	Phillips Petroleum Co.	"	5-8-86	14/490
Loyd C. Mayes Phalen et ux	Phillips Petroleum Co.	"	5-14-86	14/494
Jeanette Lunceford Pinson et al	Phillips Petroleum Co.	Tracts of land in the Elihu Lindley Survey A-567, the Nancy Webb Survey, A-1159 and the Simon Derrick Survey, A-250 Situated in Hopkins County, Texas	4-3-86	8/864
Bert J. Warner et ux	Phillips Petroleum Co.	Tracts of land in the B. Lucinger Survey, A-570 situated in Hopkins County, Texas	4-2-86	8/867
Department of Army	Phillips 66 Natural Gas Co.	Land in the Nancy Webb Survey, A-1159; the M.W. Matthews Survey, A-852; the Hiram Baker Survey, A-82; the Able Hodges Survey, A-1124; the B. Lucinger Survey, A-570; the Griffith Merrick Survey, A-653; and the John Nideaver Survey, A-707 in the Hopkins County, Texas	11-18-86	not recorded but known as Dept. of the Army Easement No. DACW 63-2-86- 0753

73 PAGE 833

VOL

VOL 73 PAGE 834

GRANTOR	GRANTEE	LEGAL DESCRIPTION	CONTRACT DATE	RECORDING DATA
Department of the Army	Phillips 66 Natural Gas Co.	Land in the Samuel South Survey, A-852 Hopkins County, Texas	1-8-88	not recorded but known as Dept. of the Army Easement No. DACW 63-2-88-0518
David M. Coke Jr. et ux	Burmah Oil and Gas Co.	40 Acres part of the H.H. Hargraves Survey, A-426, Situated in Hopkins County, Texas	5-2-75	not known
Carl Mack Randolph et al	Burmah Oil and Gas Co.	33.7 Acres, part of the Wm. L. Haughton Survey, A-425 in Hopkins County, Texas	5-1-75	not known
W.C. Burkhart et al	Burmah Oil and Gas Co.	11.5 Acres, part of S. Burkhart Survey, A-1189 in Hopkins County, Texas	5-1-75	not known

FILED FOR RECORD THE 17th DAY OF January, A.D. 1989, at 11:32 A.M.
RECORDED THE 19th DAY OF January, A.D. 1989, AT 2 O'CLOCK P.M.
MARY ATTLESEY, CLERK COUNTY COURT, HOPKINS COUNTY, TEXAS
BY Thelma Lunceford DEPUTY
Thelma Lunceford