



- Barn
- Well
- Trough
- Pens
- House
- Feeder
- Boundary

Boundary 100.16 ac

SOIL CODE	SOIL DESCRIPTION	ACRES	%	CPI	NCCPI	CAP
BrB	Brystal fine sandy loam, 0 to 3 percent slopes	89.28	89.14	0	41	2e
DvB	Duval very fine sandy loam, 0 to 3 percent slopes	8.79	8.78	0	37	3e
DsB	Dilley fine sandy loam, 0 to 3 percent slopes	2.09	2.09	0	16	6e
TOTALS		100.16(*)	100%	-	40.13	2.17









(*) Total acres may differ in the second decimal compared to the sum of each acreage soil. This is due to a round error because we only show the acres of each soil with two decimal.

Capability Legend

Increased Limitations and Hazards

Decreased Adaptability and Freedom of Choice Users

Land, Capability

								
	1	2	3	4	5	6	7	8
'Wild Life'	•	•	•	•	•	•	•	•
Forestry	•	•	•	•	•	•	•	
Limited	•	•	•	•	•	•	•	
Moderate	•	•	•	•	•	•		
Intense	•	•	•	•	•			
Limited	•	•	•	•				
Moderate	•	•	•					
Intense	•	•						
Very Intense	•							

Grazing Cultivation

(c) climatic limitations (e) susceptibility to erosion

(s) soil limitations within the rooting zone (w) excess of water