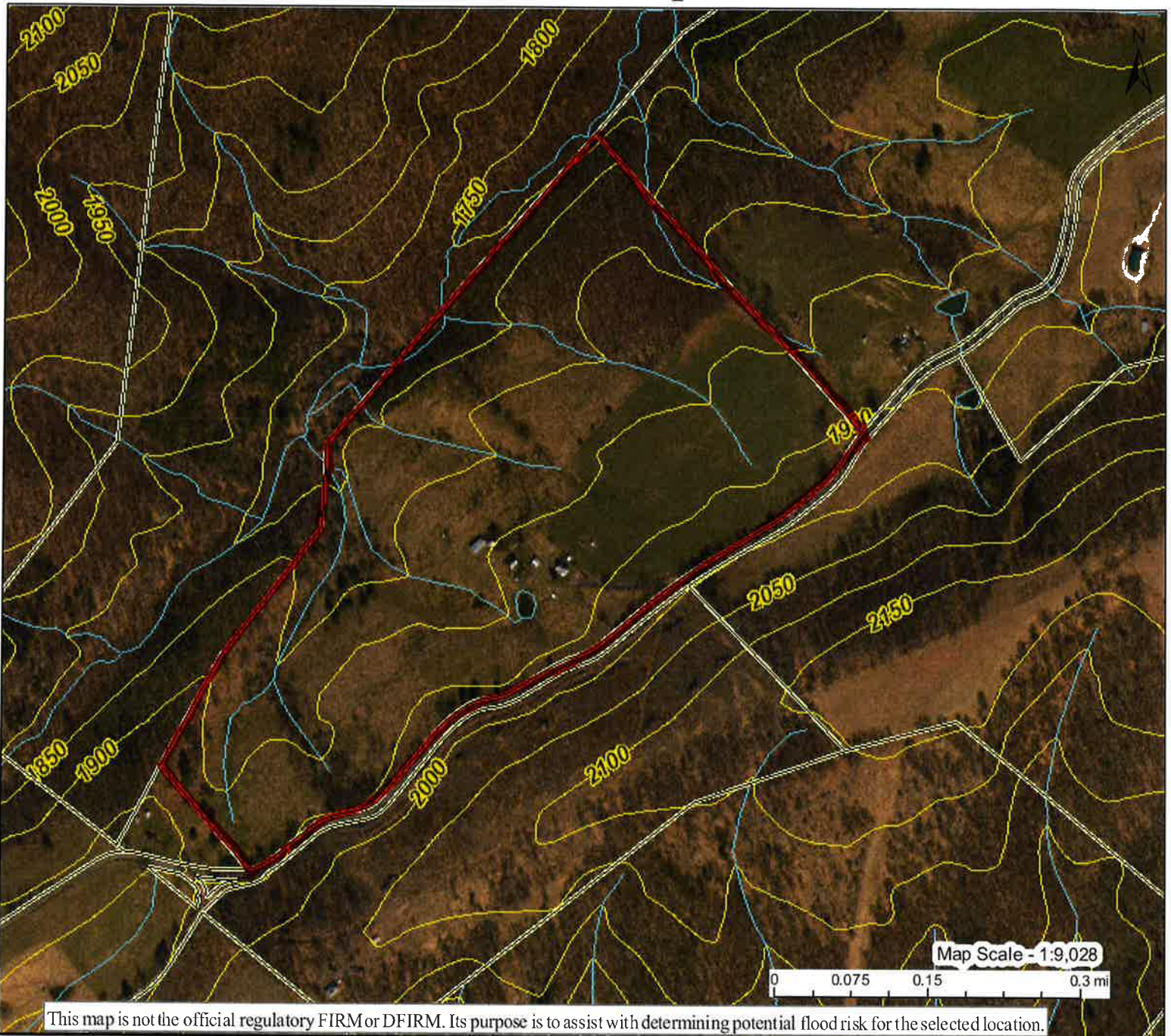
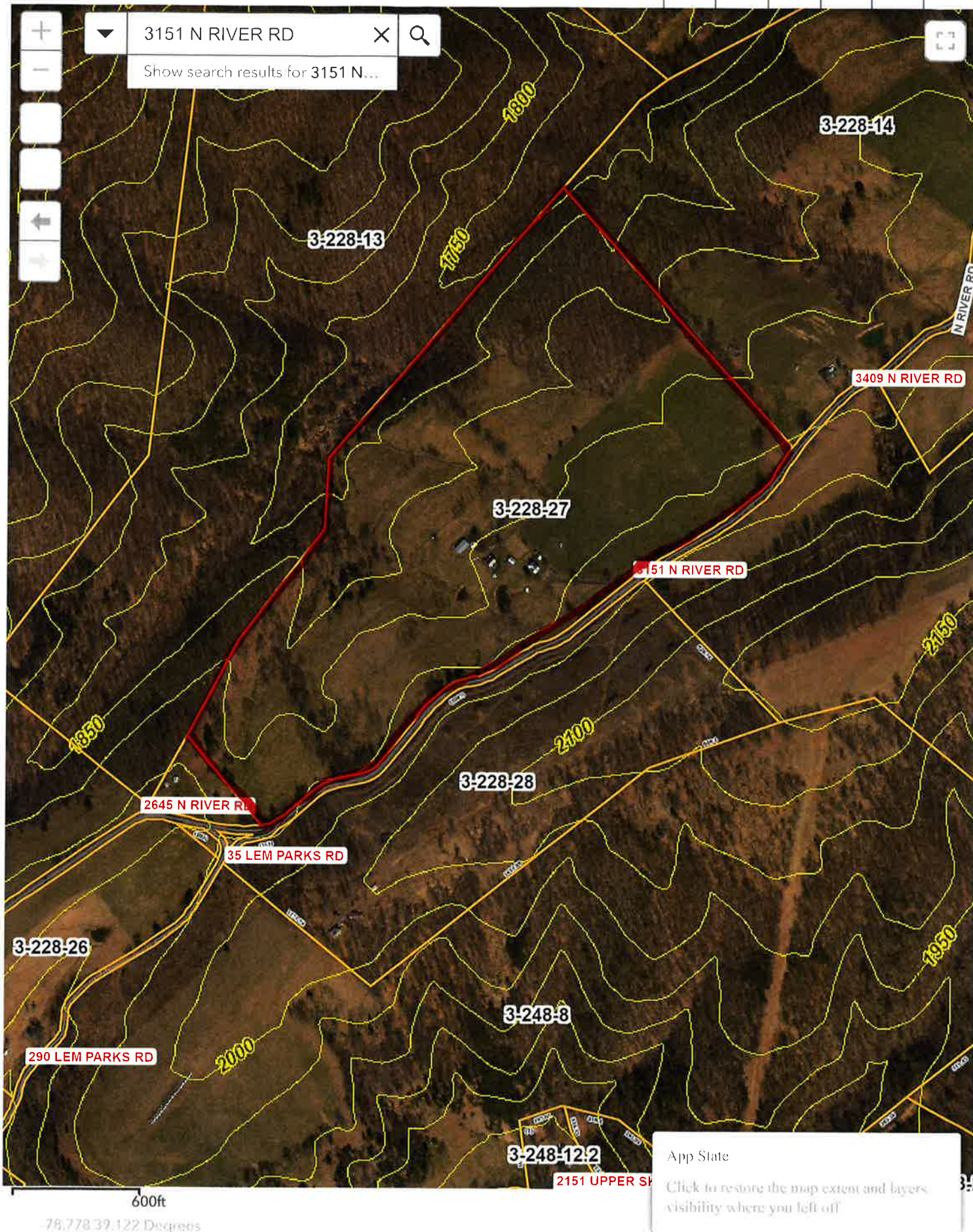


WV Flood Map



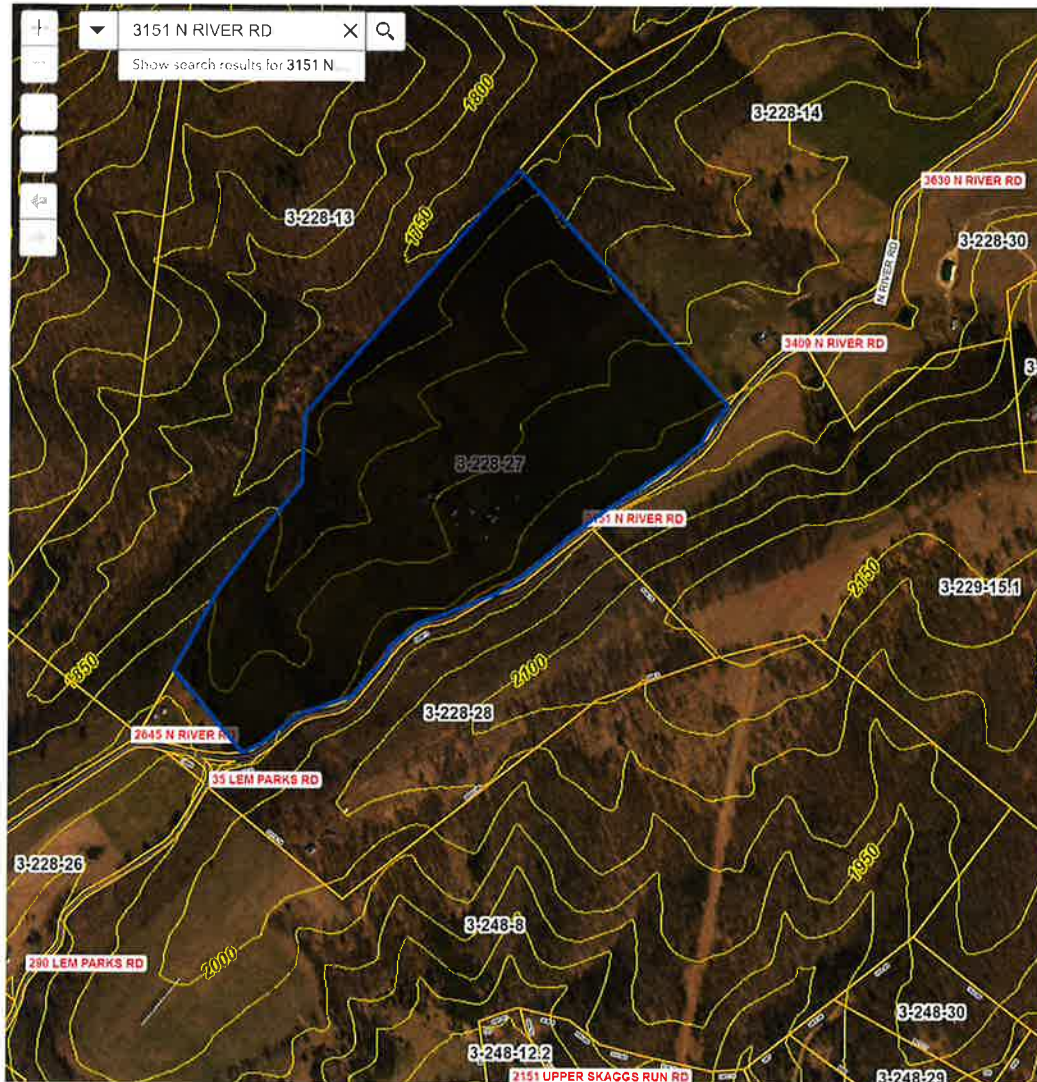
This map is not the official regulatory FIRM or DFIRM. Its purpose is to assist with determining potential flood risk for the selected location.

<div>H</div> <div>I</div> <div>G</div> <div>H</div>	<div>Regulatory Floodway</div> <div>Flood Info Location</div> <div>Map created on 5/5/2022</div>
<div>Zone AE</div>	<div>User Notes</div>
<div>Zone A</div>	<div>Flood Hazard Area</div> <div>Location is NOT in West Virginia.</div>
<div>Advisory</div>	<div>Flood Zone</div> <div>N/A</div>
<div>1-Percent-Annual-Chance Flood Hazard Area With Base Flood Elevation (BFE)</div>	<div>Flood Zone Stream</div> <div>N/A</div>
<div>1-Percent-Annual-Chance Flood Hazard Area Without BFE (may have Advisory Flood Heights)</div>	<div>Watershed (HUC8)</div> <div>N/A</div>
<div>1-Percent-Annual-Chance Future Conditions (High Risk Advisory Flood Zones)</div>	<div>Flood Height</div> <div>N/A</div>
<div>Download the Full Legend for all flood tool symbols</div> <div>https://www.mapwv.gov/flood/map/docs/wv_flood_tool_legend.pdf</div>	<div>Water Depth</div> <div>NaN ft (Source: N/A N/A) (NAVD88)</div>
<div>Disclaimer:</div> <div>The online map is for use in administering the National Flood Insurance Program. It does not necessarily identify all areas subject to flooding, particularly from local drainage sources of small size. Refer to the official Flood Insurance Study (FIS) for detailed flood elevation data in flood profiles and data tables. WV Flood Tool (https://www.MapWV.gov/flood) is supported by FEMA, WV NFIP Office, and WV GIS Technical Center.</div>	<div>Elevation</div> <div>NaN ft (Source: N/A N/A) (NAVD88)</div>
	<div>Community & ID</div> <div>N/A; Effective Date: N/A</div>
	<div>FEMA Map & Date</div> <div>N/A; Effective Date: N/A</div>
	<div>Location (lat, long)</div> <div>N/A; Effective Date: N/A</div>
	<div>Parcel ID</div> <div>16-02-0391-0001-0000</div>
	<div>E-911 Address</div> <div>N/A; Effective Date: N/A</div>



App State

Click to restore the map extent and layers visibility where you left off



Measurement

| Acres

Measurement Result

82.2 Acres

There is
no survey.
Deen SAYS
69.6 Acres
This is the
Hardy County
Assessor
Area Calculator
which shows
82.2 Acres
so, there
very well
could be
more than
69.6 Acres
There MAY be
less. No
way to
know for
sure
without
having a
survey
Done

App State

This is a map of the state of Maryland. It shows the state's borders with Virginia, West Virginia, and Delaware. It also shows the state's major cities and towns.

Press CTRL to enable sn

**Disclosure of Information on
Lead-Based Paint and/or Lead-Based Paint Hazards
SALES**

Lead Warning Statement

Every purchaser of any interest in residential real property on which a residential dwelling was built prior to 1978 is notified that such property may present exposure to lead from lead-based paint that may place young children at risk of developing lead poisoning. Lead poisoning in young children may produce permanent neurological damage, including learning disabilities, reduced intelligence quotient, behavioral problems, and impaired memory. Lead poisoning also poses a particular risk to pregnant women. The seller of any interest in residential real property is required to provide the buyer with any information on lead-based paint hazards from risk assessments or inspections in the seller's possession and notify the buyer of any known lead-based paint hazards. A risk assessment or inspection for possible lead-based paint hazards is recommended prior to purchase.

Seller's Disclosure

- (a) Presence of lead-based paint and/or lead-based paint hazards (*Check (i) or (ii) below*):
- (i) ☐ Known lead-based paint and/or lead-based paint hazards are present in the housing (*explain*).
-
-
-
- (ii) ☒ Seller has no knowledge of lead-based paint and/or lead-based paint hazards in the housing.
- (b) Records and reports available to the seller (*Check (i) or (ii) below*):
- (i) ☐ Seller has provided the purchaser with all available records and reports pertaining to lead-based paint and/or lead-based paint hazards in the housing (*list documents below*).
-
-
-
- (ii) ☒ Seller has no reports or records pertaining to lead-based paint and/or lead-based paint hazards in the housing.

Purchaser's Acknowledgment (*initial*)

- (c) _____ Purchaser has received copies of all information listed above.
- (d) _____ Purchaser has received the pamphlet ***Protect Your Family from Lead in Your Home***.
- (e) _____ Purchaser has (*check (i) or (ii) below*):
- (i) ☐ received a 10-day opportunity (or mutually agreed upon period) to conduct a risk assessment or inspection for the presence of lead-based paint and/or lead-based paint hazards; or
- (ii) ☐ waived the opportunity to conduct a risk assessment or inspection for the presence of lead-based paint and/or lead-based paint hazards.

Agent's Acknowledgment (*initial*)

- (f) KS Agent has informed the seller of the seller's obligations under 42 U.S.C. 4852d and is aware of his/her responsibility to ensure compliance.

Certification of Accuracy

The following parties have reviewed the information above and certify, to the best of their knowledge, that the information they have provided is true and accurate.

DocuSigned by:

James Wilkins

5/4/2022

SELLER 758449C...

DATE

SELLER

DATE

PURCHASER

DATE

PURCHASER

DATE

AGENT

DATE

AGENT

DATE

WEST VIRGINIA RESIDENTIAL PROPERTY DISCLAIMER STATEMENT

NOTICE TO OWNER(S): Sign this statement only if you elect to sell the property without representations and warranties as to its condition, except as otherwise provided in the contract of sale and in the listing of latent defects set forth below; otherwise, complete and sign the RESIDENTIAL PROPERTY DISCLOSURE STATEMENT.

Except for the latent defects listed below, the undersigned owner(s) of the real property make no representations or warranties as to the condition of the real property or any improvements thereon, and the purchaser will be receiving the real property "as is" with all defects, including latent defects, which may exist, except as otherwise provided in the real estate contract of sale. The owner(s) acknowledge having carefully examined this statement and further acknowledge that they have been informed of their rights and obligations.

The owner(s) has actual knowledge of the following latent defects: Conveys "AS IS"
WHAT YOU SEE, IS WHAT YOU GET, INCLUDING ANY
JUNK, TIRES & SCRAP. SELLER MAY REMOVE SOME ITEMS BUT
CAN LEAVE WHATEVER HE WANTS.

Owner DocuSigned by: James Wilkins Date 5/4/2022
E2380052758449C
Owner _____ Date _____

The purchaser(s) acknowledge receipt of a copy of this disclaimer statement and further acknowledge that they have been informed of their rights and obligations.

Purchaser _____ Date _____
Purchaser _____ Date _____

NOTICE OF AGENCY RELATIONSHIP

When working with a real estate agent in buying or selling real estate, West Virginia Law requires that you be informed of whom the agent is representing in the transaction.

The agent may represent the seller, the buyer, or both. The party represented by the agent is known as the agent's principal and as such, the agent owes the principal the duty of utmost care, integrity, honesty and loyalty.

Regardless of whom they represent, the agent has the following duties to both the buyer and the seller in any transaction:

- Diligent exercise of reasonable skill and care in the performance of the agent's duties.
- A duty of honest and fair dealing and good faith.
- Must offer all property without regard to race, color, religion, sex, ancestry, physical or mental handicap, national origin or familial status.
- Must promptly present all written offers to the owner.
- Provide a true legible copy of every contract to each person signing the contract.

The agent is not obligated to reveal to either party any confidential information obtained from the other party which does not involve the affirmative duties set forth above.

Should you desire to have a real estate agent represent you as your agent, you should enter into a written contract that clearly establishes the obligations of both parties. If you have any questions about the roles and responsibilities of a real estate agent, they can provide information upon your request.

In compliance with the Real Estate Brokers License Act of West Virginia, all parties are hereby notified that

(printed name of agent) Keenan Shusholtz affiliated with

(firm name) WEST VIRGINIA LAND & HOME REALTY, LLC is acting as an agent of:

☒ The Seller, as listing agent or subagent. ☐ The Buyer, as the Buyer's agent.
☐ Both Seller & Buyer, with the full knowledge & consent of both parties.

CERTIFICATION			
By signing below, the parties certify that they have read and understand the information contained in this disclosure and have been provided with signed copies prior to signing any contract.			
Signed by: <u>James Wilkins</u> 5/4/2022			
Seller	Date	Buyer	Date
Seller	Date	Buyer	Date
Seller	Date	Buyer	Date

I certify that I have provided the above named individuals with a copy of this form prior to signing any contract.

WV Real Estate Commission

300 Capitol Street, Suite 400

Charleston, WV 25301

(304)348-3555

Agent's Signature [Signature]

Date 5-3-22

www.wvrec.org



This form has been promulgated by the WVREC for required use by all West Virginia real estate licensees.