



 Boundary 5 1


 Boundary 5 1

 100 Year Floodplain

 500 Year Floodplain

 Floodway

 Special

 Unmapped/ Not Included