 Boundary

|  Boundary 15.78 ac

SOIL CODE	SOIL DESCRIPTION	ACRES	%	CPI	NCCPI	CAP
LeC	Leson clay, 3 to 5 percent slopes	8.18	51.84	0	59	3e
CrC2	Crockett loam, 2 to 5 percent slops, eroded	7.24	45.88	0	29	4e
CrB	Crockett loam, 1 to 3 percent slopes	0.36	2.28	0	51	3e
TOTALS		15.78(*)	100%	-	45.05	3.46









(\*) Total acres may differ in the second decimal compared to the sum of each acreage soil. This is due to a round error because we only show the acres of each soil with two decimal.

## Capability Legend

Increased Limitations and Hazards

Decreased Adaptability and Freedom of Choice Users

Land, Capability

								
	1	2	3	4	5	6	7	8
'Wild Life'	•	•	•	•	•	•	•	•
Forestry	•	•	•	•	•	•	•	
Limited	•	•	•	•	•	•	•	
Moderate	•	•	•	•	•	•		
Intense	•	•	•	•	•			
Limited	•	•	•	•				
Moderate	•	•	•					
Intense	•	•						
Very Intense	•							

## Grazing Cultivation

(c) climatic limitations (e) susceptibility to erosion

(s) soil limitations within the rooting zone (w) excess of water