











ArcGIS Web Map



10/7/2022, 9:50:24 AM

-  Streams
  Section Quarter Quarters Floodplain
  Town Roads
-  Municipalities
  Address Points
  New - A Floodplain
  US Hwy
-  Sections
  Parcel Lines
 Roads
  County Highway
-  City Streets

