

Texas, AC +/-



Boundary



## | Boundary 81.84 ac

SOIL CODE	SOIL DESCRIPTION	ACRES	%	CPI	NCCPI	CAP
Fr	Frioton silty clay loam, occasionally flooded	76.45	93.41	0	67	2w
HwC	Howe-Whitewright complex, 3 to 5 percent slopes	5.04	6.16	0	27	3e
ShB	Stephen silty clay, 1 to 4 percent slopes	0.35	0.43	0	17	4s
TOTALS		81.84(*)	100%	-	64.32	2.07









(\*) Total acres may differ in the second decimal compared to the sum of each acreage soil. This is due to a round error because we only show the acres of each soil with two decimal.

### Capability Legend

Increased Limitations and Hazards

Decreased Adaptability and Freedom of Choice Users

Land, Capability

								
	1	2	3	4	5	6	7	8
'Wild Life'	•	•	•	•	•	•	•	•
Forestry	•	•	•	•	•	•	•	
Limited	•	•	•	•	•	•	•	
Moderate	•	•	•	•	•	•		
Intense	•	•	•	•	•			
Limited	•	•	•	•				
Moderate	•	•	•					
Intense	•	•						
Very Intense	•							

### Grazing Cultivation

(c) climatic limitations (e) susceptibility to erosion

(s) soil limitations within the rooting zone (w) excess of water