


## Legend


### Subject Property


 Subject Property


### USASoilsMapUnits


#### Mapunit Symbol, Mapunit Name

 CnB, Clarendon loamy sand, 0 to 3 percent slopes

 DoB, Dothan loamy sand, 2 to 5 percent slopes

 FaB, Faceville sandy loam, 2 to 5 percent slopes

 MaB, Marlboro sandy loam, 2 to 5 percent slopes

 NkC2, Nankin sandy loam, 5 to 8 percent slopes, moderately eroded



## Bleckley County 25 Acres Soil Map Units



JACK R FRANKHOUSER, ALC  
REALTOR/FORESTER  
ACCREDITED LAND CONSULTANT  
912-678-5920 | GHAND.COM

2023

Coordinate System: WGS 1984 Web Mercator Auxiliary Sphere Center: 83.4304°W 32.4082°N



1 inch equals 269 feet

0 187.5 375 Feet