

ARIZONA DEPARTMENT OF WATER RESOURCES
3550 North Central Avenue, Phoenix, Arizona 85012
Telephone 602 771 8500
Fax 602 771-8681



February 19, 2009

KRIS JAMSA
7867 E VISAO DR
SCOTTSDALE AZ 85262

Janice K. Brewer
Governor

Herbert R. Guenther
Director

Dear Sir or Madam:

The Department is contacting you to request your permission to obtain a depth-to-water measurement from your well(s). The purpose of the Department's water level measurement program is to collect groundwater level information that can be used to develop water level maps and databases that support scientific, planning and water management studies throughout the state. According to Department records, you are the owner or lessee of the wells listed on the enclosed postcard.

By signing and returning the enclosed postcard you would be granting permission to trained employees of the Arizona Department of Water Resources to obtain water level measurements from your wells. The Department greatly appreciates your cooperation in granting permission to measure the depth-to-water in your wells and please contact us if you have any questions concerning our request at:

ADWR
3550 N. Central Avenue
Phoenix, AZ 85012
Phone: (602) 771-8627
Fax: (602) 771-1520

or visit the ADWR website to view monitoring information at: www.azwater.gov.

If you are no longer the owner of the well(s) described above, please return this postcard to ADWR accordingly and include current self-addressed postage paid.

Thank you,

Herb Guenther, Director

Arizona Department of Water Resources
PERMISSION AUTHORIZATION FOR WATER LEVEL MEASUREMENT

ARIZONA
DEPARTMENT
OF WATER
RESOURCES

I grant permission to ADWR to conduct water level measurements at the following well(s) described below.

I am the (check one):

- ☐ Well owner
☐ Lessee
☐ Responsible Party
☐ Other _____

Signature _____

Printed Name _____

Well ID Location
904089 B-16-04 36BAD

Well ID Location

Well ID Location

I am no longer the owner, lessee or responsible party of the well(s) described above.
The current owner, lessee or responsible party may be contacted at:

Name: _____

Address: _____

City, State, Zip: _____



Printed on recycled

KRIS JAMSA

ADWR Information Service
3550 N. Central Avenue -
Phoenix, Arizona 85012

KRIS JAMSA
7867 E VISAO DR
SCOTTSDALE AZ 85262

Dear Sir or Madam:

800-250-1244

ZHXH


○ ○ ○ ○ ○

40 02/28/09

RETURN TO SENDER
ATTEMPTED - NOT KNOWN
UNABLE TO FORWARD

BU: 05014310500

*0414-01043-24-30



Hasler

016H26502372
\$00.420
02/24/2009
Mailed From 85042
US POSTAGE

016H26502372

02/24/2009

Mailed From 85012

US POSTAGE

ARIZONA DEPARTMENT OF WATER RESOURCES
3550 N. Central Avenue Suite 200
Phoenix, Arizona 85012

DRILLING CARD

THIS AUTHORIZATION SHALL BE IN POSSESSION OF THE DRILLER DURING ALL DRILLING OPERATIONS

WELL REGISTRATION NO: **55-904089**

AUTHORIZED DRILLER: **DEL RIO DRILLING & PUMP, INC.**

LICENSE NO: **530**

NOTICE OF INTENT TO **DRILL A NON-EXEMPT WELL** HAS BEEN FILED WITH THE DEPARTMENT BY:

WELL OWNER: **JAMSA, KRIS**

ADDRESS: **12897 N. TONTO RD., PRESCOTT, AZ, 86305-9426**

THE WELL(S) IS/ARE TO BE LOCATED IN THE:

SE 1/4 of the NE 1/4 of the NW 1/4 Section 36 Township 16 N Range 04 W

NO. OF WELLS IN THIS PROJECT: **1** ASSESSOR'S PARCEL NO: **300-28-027**

THIS AUTHORIZATION EXPIRES AT MIDNIGHT ON THE DAY OF **1/25/2007**

THE DRILLER MUST FILE A WELL DRILLER REPORT AND WELL LOG WITHIN 30
DAYS OF COMPLETION OF DRILLING



This drilling or abandonment authority was granted based upon the certifications made by the above-named Driller in the notice of intent to drill or abandon. Those certifications, along with any variances granted, are listed below. By drilling or abandoning the well pursuant to this authorization, the above-named driller acknowledges the accuracy of the driller certifications. If the certifications are in error, this authorization is invalid and driller must contact the Department of Water Resource's NOI Section in writing at the address above to correct.

Variance(s) Granted To Driller: **None**

Certification(s) Made By Driller:

- ☒ By checking this box, I certify that I have all necessary Registrar of Contractor (ROC) licenses in all necessary license categories for this drilling or abandonment project and that those licenses are current.
- ☒ By checking this box, I certify that the proposed well site is not within 100 feet of any septic tank system, sewage disposal area, landfill, hazardous waste facility, storage area of hazardous materials or petroleum storage areas and tanks.
- ☒ By checking this box, I certify that this NOI application is not an application to replace, deepen, or modify an existing well.
- ☒ By checking this box, I certify that I have been authorized by the above-named well owner to submit this Notice of Intent on the well owner's behalf.
- ☒ By checking this box, I certify that the information above is complete and correct, and that the well shall be drilled or abandoned in compliance with all pertinent statutes and rules, including any special standards that may be required to protect the aquifer or other water sources.

ARIZONA DEPARTMENT OF WATER RESOURCES

3550 N. Central Avenue Suite 200, Phoenix, Arizona 85012

Telephone (602) 771-8500

Fax (602) 771-8691

Thursday, January 26, 2006

JAMSA, KRIS
12897 N. TONTO RD.
PRESCOTT, AZ, 86305-9426



Janet Napolitano
Governor

Herbert R. Guenther
Director

Registration No. 55-904089

File No. B(16-4)36 BAD

Dear Applicant:

Enclosed is a copy of the Notice of Intent to Drill a Well ("NOI") which you recently filed with this Department pursuant to A.R.S. §45-596. This is to inform you that the Department has approved the NOI and has mailed (or otherwise provided) a drilling card authorizing the drilling of the well to the well driller identified in the NOI. The driller may not begin drilling until he has received the drilling card which he must keep in his possession at well site during drilling.

Well drilling activities must be completed within one year after the date the NOI was filed with the Department. If drilling is not completed within one year, you must file a new NOI before proceeding with further drilling. If in the course of drilling the well, it is determined that the well cannot be successfully completed as initially intended (dry hole, cave in, lost tools, etc.), the well must be properly abandoned and a Well Abandonment Completion Report filed as required by A.A.C. R12-15-816(F).

If you change drillers, you must notify the Department of the new driller's identity. Please ensure that the new driller is licensed by the Department to drill the type of well you require. A new driller may not begin drilling until he receives a new drilling card from the Department. If you are drilling a new or replacement well and it is necessary to change the location of the well, you may not proceed with drilling until you file a new NOI with the Department and the Department issues an amended drilling card to the driller. If county approval was required for the original well site plan (this applies to domestic wells on parcels that are five acres or less), you must submit a new well site plan with the new well location to your local county health authority for approval prior to filing the new NOI with the Department.

A.R.S. § 45-600 requires the registered well owner to complete and file a Pump Installation Completion Report form (DWR form 55-56) within 30 days after the installation of pumping equipment. A form is enclosed for your use. Also enclosed is a well owner's guide that provides useful information and advice concerning your upcoming well construction project. A.R.S. § 45-600 also requires the driller to file a complete and accurate Well Drillers Report and Well Log (DWR form 55-55) within 30 days after completion of drilling. That form was mailed to your driller with the drilling card. You should insist and ensure that all of the required forms are accurately completed and timely filed with the Department.

Please be advised that A.R.S. § 45-593(C) requires the person to whom a well is registered to notify the Department of a change in ownership of the well and/or information pertaining to the physical characteristics of the well in order to keep this well registration file current and accurate. Any change in well information or a request to change well driller must be filed on a Request to Change Well Information form (DWR form 55-71A) that may be downloaded from the ADWR Internet website at http://www.azwater.gov/dwr/Content/Find_by_Category/Permits_Forms_Applications/default.htm.

ARIZONA DEPARTMENT OF WATER RESOURCES

Electronic Filing - NOI Report

3550 N. Central Avenue Suite 200
Phoenix, Arizona 85012

NOI Type: Notice of Intent to Drill, Deepen, Replace or Modify a Well

Well Type: NON-EXEMPT

Date Received at ADWR Website: 1/26/2006 11:41:57 AM

Fee Paid: \$150.00

Order Number: VKME0FA4663E

Well Registration Number: 55 - 904089

Number of Wells/Holes: 1

Drilling Authority Expires On: 1/25/2007

Driller's ADWR License Number: 530

Authorized Driller: DEL RIO DRILLING & PUMP, INC.

ROC License Number Entered By Driller: 092488

Qualifying Party License Categories: C-53

Well Owner Name: JAMSA, KRIS

Well Owner Address: 12897 N. TONTO RD.

Well Owner City, State - Zip: PRESCOTT, AZ - 86305-9426

Well Owner Phone: 480 473-8360

Book: 300

Map: 28

Parcel: 027

Is the Land Owner the same as the Well Owner?: Yes

Well Location: SE 1/4 of the NE 1/4 of the NW 1/4 Section 36 Township 16 N Range 4 W

AMA: NOT WITHIN ANY AMA OR INA

County: YAVAPAI

Contamination Site: NOT IN ANY WQARF SITE

Design Pumping Capacity: > 35 GPM

Primary Water Use: DOMESTIC

Secondary Water Use(s): N/A

Is the proposed water use for domestic purposes on <= 5 acres?: No

Is any portion of the land, on which the well is to be located, within 100 feet of a designated municipal provider's operating water distribution system as shown on the municipal provider's most recent digitized service area map filed by the municipal provider with the director of ADWR. N/A

Proximity to a designated municipal provider's operating water distribution system exemption type:
N/A

Will the installed pump have a pumping capacity of greater than 35 GPM, or will the well will be used to withdraw greater than 10 Acre Feet per year?: N/A

Is this NOI an application to replace, deepen, or modify an existing well? No

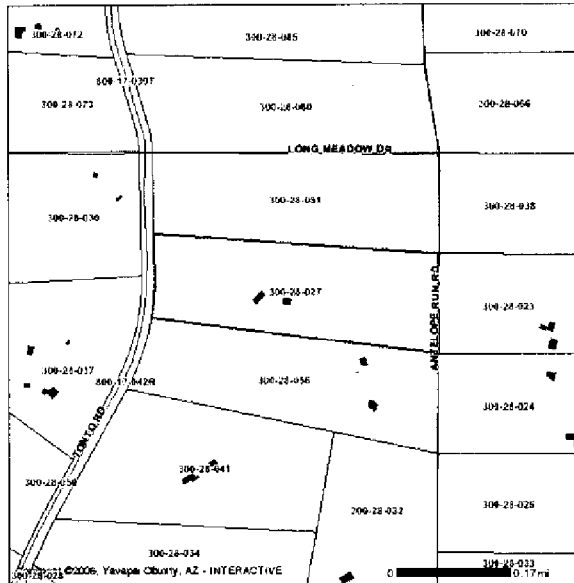
Variance(s) Granted To Driller: **None**

Certification(s) Made By Driller:

- ☒ By checking this box, I certify that I have all necessary Registrar of Contractor (ROC) licenses in all necessary license categories for this drilling or abandonment project and that those licenses are current.
- ☒ By checking this box, I certify that the proposed well site is not within 100 feet of any septic tank system, sewage disposal area, landfill, hazardous waste facility, storage area of hazardous materials or petroleum storage areas and tanks.
- ☒ By checking this box, I certify that this NOI application is not an application to replace, deepen, or modify an existing well.
- ☒ By checking this box, I certify that I have been authorized by the above-named well owner to submit this Notice of Intent on the well owner's behalf.
- ☒ By checking this box, I certify that the information above is complete and correct, and that the well shall be drilled or abandoned in compliance with all pertinent statutes and rules, including any special standards that may be required to protect the aquifer or other water sources.

[Print Page](#)[Close Window](#)**Yavapai County, AZ-Parcel summary**

Printed: 1/27/2006

**Parcel ID**

300-28-027

Owner

SUCATO RAY

Owners Address

12897 N TONTO RD

City

PRESCOTT

State

AZ

Zip

86305

Secondary owner

N/A

Recent Sale Date

10/1/1999

Sale Amount

\$145,000

Deed Type

Warranty Deed

Sale Docket

N/A

Sale Page

N/A

Map Scale = 1:10413

2005 Taxes Billed

\$3,201

2004 Taxes Billed

\$2,729

Acres

36.46

Subdivision

LONG MEADOW RANCH UNIT 1

Subdivision Type

MAP & PLAT

Incorporated Area

N/A

School District

WILLIAMSON VLY #2 MINIMUM SCH TAX

Fire District

WILLIAMSON VALLEY FD

Recorded Date

11/17/1999

Last Transfer Doc Docket

3711

Last Transfer Doc Page

125

2006 Full Cash Value

\$430,351

2006 Limited Value

\$360,628

Assessment Ratio

11.3

2005 Full Cash Value

\$403,372

2005 Limited Value

\$327,844

Legal Class

Mixed

2006 Net Assessed Full Cash Value

\$48,679

2006 Net Assessed Limited Value

\$40,792

Improvements (2)**Model Type**

SINGLE FAMILY DWELLING

Total Floor Area

2825

Const. Year

2000

HORSE STABLE

2161

2000

Disclaimer: Map and parcel information is believed to be accurate but accuracy is not guaranteed. No portion of the information should be considered to be, or used as, a legal document. The information is provided subject to the express condition that the user knowingly waives any and all claims for damages against Yavapai County that may arise from the use of this data.



at the request of Pioneer Title Agency, Inc.

when recorded mail to
KRIS A. JAMSA
7867 E. Visao Drive
Scottsdale, AZ 85262

00552480-LDM

Tax Code: 300-28-027

WARRANTY DEED

For the consideration of Ten Dollars, and other valuable consideration, I or we,

RAY SUCATO, a single man

do/does hereby convey to

KRIS A. JAMSA and DEBORAH A. JAMSA, husband and wife

the following real property situated in Yavapai County, Arizona:

Lot 11 LONG MEADOW RANCH, UNIT 1, according to the plat of record in Book 20 of Land Surveys, pages 36-38, records of Yavapai County, Arizona and situate in Section 36, Township 16 North, Range 4 West, of the Gila and Salt River Base and Meridian, Yavapai County, Arizona.

SUBJECT TO: Current taxes and other assessments, reservations in patents and all easements, rights of way, encumbrances, liens, covenants, conditions, restrictions, obligations and liabilities as may appear of record.


The Grantor warrants the title against all persons whomsoever.

DATED this November 7, 2005

RAY SUCATO

State of Arizona

County of Yavapai



State of Arizona

County of Yavapai

SEAL

This instrument was acknowledged before me this
17th day of November, 2005 by
RAY SUCATO

Notary Public

My commission will expire 11/1/2007

This instrument was acknowledged before me this
____ day of _____, 20____ by

Notary Public

My commission will expire _____

**ACCEPTANCE OF COMMUNITY PROPERTY
WITH RIGHT OF SURVIVORSHIP
(Deed)**

KRIS A. JAMSA and DEBORAH A. JAMSA, husband and wife, each being first duly sworn upon oath each for himself or herself and jointly but not one for the other deposes and says:


THAT I am one of the Grantees named in that certain Deed attached hereto and which is dated November 2, 2005 and executed by **RAY SUCATO, a single man**, as Grantors, to **KRIS A. JAMSA and DEBORAH A. JAMSA, husband and wife**, as Grantees, and which conveys certain premises described as:

Lot 11, LONG MEADOW RANCH UNIT 1, according to Book 20 of Land Surveys, page 36, records of Yavapai County, Arizona and situated in Section 36, Township 18 North, Range 4 West of the Gila and Salt River Base and Meridian, Yavapai County, Arizona.

to the Grantees named therein, not as Tenants in Common nor as a Community Property Estate nor as Joint Tenants with Right of Survivorship, but as Community Property with Right of Survivorship.

THAT each of us individually and jointly as Grantees hereby assert and affirm that it is our intention to accept said conveyance as Community Property with Right of Survivorship and to acquire any interest we may have in said premises under the terms of said Deed as Community Property with Right of Survivorship.

DATED this November 2, 2005


KRIS A. JAMSA



DEBORAH A. JAMSA

State of Arizona


County of Yavapai

} ss

This instrument was acknowledged before me
this 22 day of Nov, 2005 by
KRIS A. JAMSA and DEBORAH A. JAMSA



SEAL


Notary Public

My commission expires: _____

From: "ADWR" <wrnoi@azwater.gov>
To: <delrio@cableone.net>
Date: Thu, Jan 26, 2006 11:44 AM
Subject: ADWR Well NOI Confirmation re: Well Registration Number 904089

* Confirmation for Order: VKME0FA4663E

Thank you for your order, LAURA OWENS.

Should you have any questions concerning your order, please contact us by email at wrnoi@azwater.gov or by phone at (602) 771-8500 and be sure to mention your order number: VKME0FA4663E.

Thanks again for shopping with Arizona Department of Water Resources!

Best regards,
Arizona Department of Water Resources Management.
Phone: (602) 771-8500
Email: wrnoi@azwater.gov

Order ID: VKME0FA4663E
Date: 1/26/2006
Status: Approved

Arizona Department of Water Resources
3550 N. Central Avenue Suite 200
Phoenix, AZ 85012 United States
Phone: (602) 771-8500 Fax: (602) 771-8691

Bill To: DEL RIO DRILLING & PUMP, INC.-LAURA OWENS
360 W. INDUSTRIAL RD
CHINO VALLEY, AZ. 86323-9154
Email: delrio@cableone.net

000600 - All Except Domestic Outside AMA/INA
qty 1 - price ea. - amount \$150.00

Subtotal:	\$150.00
Tax Total	\$0.00
Shipping	\$0.00
Handling	\$0.00

Total:	\$150.00
--------	----------

Transaction Detail

This report provides information on a specific transaction.

VKME0FA4663E

Request Data

Transaction ID:	VKME0FA4663E	Merchant:	adwr02
User Name:	adwr02	Timestamp:	2006-01-26 10:43:07
Trans Type:	Sale	Duration:	1
Tender Type:	Visa	Client IP Address:	216.168.254.142
Account Number:	[REDACTED]	Client Version:	300
Expiration:	0109	Amount:	\$150.00
Comment 1:	904089	Comment 2:	
Bill First Name:	LAURA	Bill Last Name:	OWENS
Bill Addr. (AVS Street):	360 W. INDUSTRIAL RD	Bill City:	CHINO VALLEY
Bill State:	AZ	Bill Zip (AVS Zip):	863239154
Bill Country:	US	Bill Email:	delrio@cableone.net
Ship First Name:		Ship Last Name:	
Ship Address:		Ship City:	
Ship State:		Ship Zip Code:	
Ship Country:			

Recurring:

Results

Result Code:	0	Response Message:	Approved
Auth. Code:	092417		
Orig Trans ID:		AVS Street Match:	Y
Orig Amount:	\$0.00	AVS Zip Match:	Y
International AVS Indicator:	N	CSC Match:	Y
Batch ID:	21		

Level 2 Information

Purchase Order #:	VKME0FA4663E	Customer Code:	
Tax Amount:	\$0.00	Shipping/Freight Amount:	\$0.00
Duty Amount:	\$0.00		

[View Transaction Status](#)