

Texas, AC +/-



| Boundary 83.35 ac

SOIL CODE	SOIL DESCRIPTION	ACRES	%	CPI	NCCPI	CAP
WzA	Wilson silt loam, 0 to 1 percent slopes	54.84	65.79	0	54	3w
HoB	Houston Black clay, 1 to 3 percent slopes	24.26	29.11	0	62	2e
Tf	Tinn clay, 0 to 1 percent slopes, frequently flooded	3.99	4.79	0	46	5w
LeB	Leson clay, 1 to 3 percent slopes	0.26	0.31	0	44	2e
TOTALS		83.35(*)	100%	-	55.91	2.8






(*) Total acres may differ in the second decimal compared to the sum of each acreage soil. This is due to a round error because we only show the acres of each soil with two decimal.

Capability Legend

Increased Limitations and Hazards

Decreased Adaptability and Freedom of Choice Users

Land, Capability

								
	1	2	3	4	5	6	7	8
'Wild Life'	•	•	•	•	•	•	•	•
Forestry	•	•	•	•	•	•	•	
Limited	•	•	•	•	•	•	•	
Moderate	•	•	•	•	•	•		
Intense	•	•	•	•	•			
Limited	•	•	•	•				
Moderate	•	•	•					
Intense	•	•						
Very Intense	•							

Grazing Cultivation

(c) climatic limitations (e) susceptibility to erosion

(s) soil limitations within the rooting zone (w) excess of water